

NOTICE!!

These documents have been scanned!

Do not place un-scanned documents beneath this notice!

Do not remove this notice from this file!

GPO Jacket No. 560-102
Print Order 61540
Rise Business Services, LLC
Job=AZ15 5/16/2019



Box Number= AZ15057



Claim Begin-End: AMC408939-AMC409122

1 Initial Receipt



AZ15057-8

AMC408068-AMC409300

**NO
DOCUMENTS
FOUND**

NO DOCUMENTS FOUND
NO DOCUMENTS FOUND

NOTICE!!

These documents have been scanned!

Do not place un-scanned documents beneath this notice!

Do not remove this notice from this file!

GPO Jacket No. 560-102
Print Order 61540
Rise Business Services, LLC
Job=AZ15 5/16/2019



Box Number= AZ15057



Claim Begin-End: AMC408939-AMC409122

2 Correspondence



AZ15057-8

AMC408068-AMC409300



United States Department of the Interior

BUREAU OF LAND MANAGEMENT

Arizona State Office

One North Central Avenue, Suite 800

Phoenix, Arizona 85004-4427

www.blm.gov/az/

JAN 13 2016



In Reply Refer To:
3800 (9200) RE
AMC408939

CERTIFIED MAIL - RETURN RECEIPT REQUESTED No. 7015 1520 0001 7910 5428

DECISION

GOLDEN VERTEX CORP : This decision affects those claims shown
2440 ADOBE RD STE 101 : in the block below.
BULLHEAD CITY, AZ 86442-4486 :

AMC409087 - AMC409090, AMC409092, AMC409098 - AMC409100
GVC 158 - 161, 163, 169-171

MINING CLAIMS DECLARED FORFEIT

The mining claims listed above have been declared forfeit as of September 1, 2015, for failure to timely file the required maintenance fee payment or small miner's maintenance fee waiver (waiver).

Claimants are required to pay an annual non-refundable maintenance fee of \$155 per 20 acres or portion thereof, or submit a waiver, on or before September 1 of each year. These requirements were established by 30 U.S.C. 28f-1, as amended, and 43 CFR 3834 and 3835.

Our records do not show receipt of a maintenance fee payment or small miner waiver filed on or before the due date. Therefore, the claims listed above are forfeit.

Reclamation Requirements

This decision does not relieve you of the liability for reclamation of all areas disturbed by your activities on lands covered by the subject mining claim(s) and/or site(s). After you complete the reclamation, you must notify the authorized officer of the appropriate surface managing agency so that the authorized officer may conduct a final site inspection and determine whether you may be released from liability. If you fail to reclaim the land to the satisfaction of the authorized officer, the surface management agency may cite you for noncompliance under its surface management regulations. For land administered by the Bureau of Land Management (BLM), if you fail to

reclaim the land to the satisfaction of the authorized officer as required in 43 CFR Subpart 3809, BLM will issue an order of noncompliance under 43 CFR 3809.601(a). If you fail to comply with the non-compliance order, BLM may take further action under 43 CFR 3809.604. Failure to conduct reclamation is a prohibited act that may subject you to criminal penalties. See 43 CFR 3809.605(h) and 43 CFR 3809.700.

Appeal Procedures

This decision may be appealed to the Interior Board of Land Appeals, Office of the Secretary, in accordance with the regulations contained in 43 CFR, Part 4, and the enclosed Form 1842-1. If an appeal is taken, your notice of appeal must be filed in this office (at the above address) within 30 days from receipt of this decision. The appellant has the burden of showing that the decision appealed from is in error.


If you wish to file a petition pursuant to regulation 43 CFR 4.21 (58 FR 4939, January 19, 1993) for a stay of the effectiveness of this decision during the time that your appeal is being reviewed by the Board, the petition for a stay must accompany your notice of appeal. A petition for a stay is required to show sufficient justification based on the standards listed below. Copies of the notice of appeal and petition for a stay **must** also be submitted to each party named in this decision and to the Interior Board of Land Appeals and to the appropriate Office of the Solicitor (see 43 CFR 4.413) at the same time the original documents are filed with this office. If you request a stay, you have the burden of proof to demonstrate that a stay should be granted.

Standards for Obtaining a Stay

Except as otherwise provided by law or other pertinent regulation, a petition for a stay of a decision pending appeal shall show sufficient justification based on the following standards:

- (1) The relative harm to the parties if the stay is granted or denied,
- (2) The likelihood of the appellant's success on the merits,
- (3) The likelihood of immediate and irreparable harm if the stay is not granted, and
- (4) Whether the public interest favors granting the stay.

Please include your AMC serial number(s) on all correspondence. If additional information is required, please call Rod Ebert at 602-417-9397.



Rebecca Heick
Deputy State Director
Lands, Minerals and Energy Division

Enclosure(s)

SENDER: COMPLETE THIS SECTION

- Complete items 1, 2, and 3.
- Print your name and address on the reverse so that we can return the card to you.
- Attach this card to the back of the mailpiece, or on the front if space permits.

1. Article Addressed to:

GOLDEN VERTEX CORP
 2440 ALBUQUERQUE RD STE 101
 BULLHEAD CITY, AZ 86442-4486
 920/RETRAIL MC408939



9590 9403 1011 5271 7649 41

2. Article Number (Transfer from service label)

7015 1520 0001 7910 5428

COMPLETE THIS SECTION ON DELIVERY

A. Signature

X

-
- Agent
-
-
- Addressee

B. Received by (Printed Name)

C. Date of Delivery

1/20/16

D. Is delivery address different from item 1? YesIf YES, enter delivery address below: No

2016 JAN 22 P 2:53

PHOENIX, ARIZONA

3. Service Type

- | | |
|--|---|
| <input type="checkbox"/> Adult Signature | <input type="checkbox"/> Priority Mail Express® |
| <input type="checkbox"/> Adult Signature Restricted Delivery | <input type="checkbox"/> Registered Mail™ |
| <input checked="" type="checkbox"/> Certified Mail® | <input type="checkbox"/> Registered Mail Restricted Delivery |
| <input type="checkbox"/> Certified Mail Restricted Delivery | <input checked="" type="checkbox"/> Return Receipt for Merchandise |
| <input type="checkbox"/> Collect on Delivery | <input type="checkbox"/> Signature Confirmation™ |
| <input type="checkbox"/> Collect on Delivery Restricted Delivery | <input type="checkbox"/> Signature Confirmation Restricted Delivery |
| <input type="checkbox"/> Insured Mail | |
| <input type="checkbox"/> Insured Mail Restricted Delivery (over \$500) | |

USPS TRACKING#



First-Class Mail
Postage & Fees Paid
USPS
Permit No. G-10

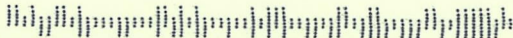
9590 9403 1011 5271 7649 41

United States
Postal Service

• Sender: Please print your name, address, and ZIP+4® in this box•

UNITED STATES
DEPARTMENT OF THE INTERIOR
Bureau of Land Management
Arizona State Office
One N. Central Avenue, Suite 800
Phoenix, AZ 85004-4427

442700



NOTICE!!

These documents have been scanned!

Do not place un-scanned documents beneath this notice!

Do not remove this notice from this file!

GPO Jacket No. 560-102
Print Order 61540
Rise Business Services, LLC
Job=AZ15 5/16/2019



Box Number= AZ15057



Claim Begin-End: AMC408939-AMC409122

3 Transfers



AZ15057-8

AMC408068-AMC409300

**NO
DOCUMENTS
FOUND**

NO DOCUMENTS FOUND
NO DOCUMENTS FOUND

NOTICE!!

These documents have been scanned!

Do not place un-scanned documents beneath this notice!

Do not remove this notice from this file!

GPO Jacket No. 560-102
Print Order 61540
Rise Business Services, LLC
Job=AZ15 5/16/2019



Box Number= AZ15057



Claim Begin-End: AMC408939-AMC409122

4 Miscellaneous



AZ15057-8

AMC408068-AMC409300

**NO
DOCUMENTS
FOUND**

NO DOCUMENTS FOUND
NO DOCUMENTS FOUND

NOTICE!!

These documents have been scanned!

Do not place un-scanned documents beneath this notice!

Do not remove this notice from this file!

GPO Jacket No. 560-102
Print Order 61540
Rise Business Services, LLC
Job=AZ15 5/16/2019



Box Number= AZ15057



Claim Begin-End: AMC408939-AMC409122

5 Annual Filings



AZ15057-8

AMC408068-AMC409300

Lead File Numbers (maintenance fee payments – receipt number 4239449) Golden Vertex

AMC361998

AMC398978

AMC407863

AMC408939

AMC410214

AMC413137

AMC416914

AMC420117

AMC427718

AMC428270

AMC432054

AMC433744

AMC450547

AMC450693

AMC451761

GOLDEN VERTEX CORP

August 2, 2018

Bureau of Land Management
Mining Claims
One North Central Avenue, Suite 800
Phoenix, Arizona 85004-4427

RECEIVED
BLM AZ STATE OFFICE
2018 AUG 16 P 2:35
PHOENIX, ARIZONA

Hello -


Enclosed is our check # in the amount of \$55,335 for fiscal year 2019 yearly maintenance fees for 357 lode claims in the name of Golden Vertex Corp at the rate of \$155 per claim.

Also enclosed is our check # in the amount of \$28,365 for fiscal year 2019 yearly maintenance fees for 183 lode claims in the name of La Cuesta International at the rate of \$155 per claim.

Listings of the two groups of claims are attached to each check.

Please don't hesitate to contact me at 928-234-5227 should you have any questions or need further information.

Sincerely,



L.J. "Joe" Bardswich, P. E.
President
Golden Vertex Corp.

Cc: File

4239449

ENTERED
AUG 28 2018
BY: *[Signature]*

	A	B	C
1	Date and Time Run:		
2	8/1/2018 2:05:43 PM		Page 1 of 1
3	DEPARTMENT OF THE INTERIOR		
4	BUREAU OF LAND MANAGEMENT		
5			
6	Mining Claims		
7	CUSTOMER INFORMATION		
8			
9	Admin State:	AZ	
10	Geo State:	AZ	
11	Claimant Name:	LA CUESTA INTERNATIONAL INC	
12	Address:	3349 S STALLION DR	
13	City:	KINGMAN	2354577
14	Serial Number	Lead Serial Number	Claim Name
15	AMC407863	AMC407863	SILVER CREEK 1
16	AMC407864	AMC407863	SILVER CREEK 2
17	AMC407865	AMC407863	SILVER CREEK 3
18	AMC407866	AMC407863	SILVER CREEK 4
19	AMC407867	AMC407863	SILVER CREEK 5
20			
21	AMC407868	AMC407863	SILVER CREEK 6
22			
23	AMC407869	AMC407863	SILVER CREEK 7
24	AMC407870	AMC407863	SILVER CREEK 8
25	AMC407871	AMC407863	SILVER CREEK 9
26	AMC407872	AMC407863	SILVER CREEK 10
27	AMC407873	AMC407863	SILVER CREEK 11
28	AMC407874	AMC407863	SILVER CREEK 12
29	AMC407875	AMC407863	SILVER CREEK 13
30	AMC407876	AMC407863	SILVER CREEK 14
31	AMC407877	AMC407863	SILVER CREEK 15
32	AMC407878	AMC407863	SILVER CREEK 16
33	AMC407879	AMC407863	SILVER CREEK 17
34	AMC407880	AMC407863	SILVER CREEK 18
35	AMC407881	AMC407863	SILVER CREEK 19
36	AMC407882	AMC407863	SILVER CREEK 20
37	AMC407883	AMC407863	SILVER CREEK 21
38	AMC407884	AMC407863	SILVER CREEK 22
39	AMC407893	AMC407863	SILVER CREEK 31
40			
41	AMC407894	AMC407863	SILVER CREEK 32
42	AMC407895	AMC407863	SILVER CREEK 33
43	AMC407896	AMC407863	SILVER CREEK 34

PHOENIX, ARIZONA

2018 AUG 16 P 2:35

RECEIVED
BLM AT STATE OFFICE

	A	B	C
44			
45	AMC407897	AMC407863	SILVER CREEK 35
46	AMC407898	AMC407863	SILVER CREEK 36
47			
48	AMC407899	AMC407863	SILVER CREEK 37
49			
50	AMC407900	AMC407863	SILVER CREEK 38
51			
52			
53			
54	AMC407901	AMC407863	SILVER CREEK 39
55	AMC407902	AMC407863	SILVER CREEK 40
56			
57	AMC407903	AMC407863	SILVER CREEK 41
58	AMC407904	AMC407863	SILVER CREEK 42
59			
60	AMC407905	AMC407863	SILVER CREEK 43
61	AMC407906	AMC407863	SILVER CREEK 44
62			
63	AMC407907	AMC407863	SILVER CREEK 45
64	AMC407908	AMC407863	SILVER CREEK 46
65			
66	AMC407909	AMC407863	SILVER CREEK 47
67	AMC407910	AMC407863	SILVER CREEK 48
68			
69	AMC407911	AMC407863	SILVER CREEK 49
70	AMC407912	AMC407863	SILVER CREEK 50
71			
72	AMC407913	AMC407863	SILVER CREEK 51
73	AMC407914	AMC407863	SILVER CREEK 52
74			
75	AMC407915	AMC407863	SILVER CREEK 53
76	AMC407916	AMC407863	SILVER CREEK 54
77			
78	AMC407925	AMC407863	SILVER CREEK 63
79			
80	AMC407926	AMC407863	SILVER CREEK 64
81			
82	AMC407927	AMC407863	SILVER CREEK 65
83	AMC407928	AMC407863	SILVER CREEK 66
84	AMC407929	AMC407863	SILVER CREEK 67
85	AMC407930	AMC407863	SILVER CREEK 68
86	AMC407931	AMC407863	SILVER CREEK 69
87	AMC407932	AMC407863	SILVER CREEK 70
88	AMC407933	AMC407863	SILVER CREEK 71
89	AMC407934	AMC407863	SILVER CREEK 72

PHOENIX, ARIZONA

2010 AUG 16 P 2:30

RECEIVED
BLM AT STATE OFFICE

	A	B	C
90	AMC407935	AMC407863	SILVER CREEK 73
91	AMC407936	AMC407863	SILVER CREEK 74
92	AMC407937	AMC407863	SILVER CREEK 75
93	AMC407938	AMC407863	SILVER CREEK 76
94	AMC407939	AMC407863	SILVER CREEK 77
95	AMC407940	AMC407863	SILVER CREEK 78
96	AMC407941	AMC407863	SILVER CREEK 79
97	AMC407942	AMC407863	SILVER CREEK 80
98	AMC407943	AMC407863	SILVER CREEK 81
99			
100	AMC407944	AMC407863	SILVER CREEK 82
101			
102	AMC407945	AMC407863	SILVER CREEK 83
103	AMC407946	AMC407863	SILVER CREEK 84
104	AMC407947	AMC407863	SILVER CREEK 85
105	AMC407948	AMC407863	SILVER CREEK 86
106	AMC407949	AMC407863	SILVER CREEK 87
107			
108	AMC407950	AMC407863	SILVER CREEK 88
109			
110	AMC407951	AMC407863	SILVER CREEK 89
111			
112	AMC407952	AMC407863	SILVER CREEK 90
113			
114	AMC407953	AMC407863	SILVER CREEK 91
115			
116	AMC407954	AMC407863	SILVER CREEK 92
117	AMC407955	AMC407863	SILVER CREEK 93
118	AMC407956	AMC407863	SILVER CREEK 94
119			
120	AMC407957	AMC407863	SILVER CREEK 95
121	AMC407958	AMC407863	SILVER CREEK 96
122	AMC407959	AMC407863	SILVER CREEK 97
123	AMC407970	AMC407863	SILVER CREEK 108
124	AMC407971	AMC407863	SILVER CREEK 109
125			
126	AMC407972	AMC407863	SILVER CREEK 110
127	AMC407973	AMC407863	SILVER CREEK 111
128	AMC407974	AMC407863	SILVER CREEK 112
129	AMC407975	AMC407863	SILVER CREEK 113
130	AMC407976	AMC407863	SILVER CREEK 114
131			
132	AMC407977	AMC407863	SILVER CREEK 115
133	AMC410214	AMC410214	SILVER CREEK 116
134			
135	AMC410215	AMC410214	SILVER CREEK 117

PHOENIX, ARIZONA

2018 AUG 16 P 2:36

RECEIVED
BLM AZ STATE OFFICE

	A	B	C
136			
137	AMC410216	AMC410214	SILVER CREEK 118
138	AMC410217	AMC410214	SILVER CREEK 119
139	AMC410218	AMC410214	SILVER CREEK 120
140	AMC410219	AMC410214	SILVER CREEK 121
141	AMC410220	AMC410214	SILVER CREEK 122
142			
143	AMC410221	AMC410214	SILVER CREEK 123
144			
145	AMC410222	AMC410214	SILVER CREEK 124
146	AMC410223	AMC410214	SILVER CREEK 125
147	AMC410224	AMC410214	SILVER CREEK 126
148	AMC410225	AMC410214	SILVER CREEK 127
149	AMC410226	AMC410214	SILVER CREEK 128
150	AMC410227	AMC410214	SILVER CREEK 129
151	AMC410228	AMC410214	SILVER CREEK 130
152	AMC410229	AMC410214	SILVER CREEK 131
153	AMC410230	AMC410214	SILVER CREEK 132
154	AMC410231	AMC410214	SILVER CREEK 133
155	AMC410232	AMC410214	SILVER CREEK 134
156	AMC410233	AMC410214	SILVER CREEK 135
157			
158	AMC410234	AMC410214	SILVER CREEK 136
159	AMC410235	AMC410214	SILVER CREEK 137
160			
161	AMC410236	AMC410214	SILVER CREEK 138
162	AMC410237	AMC410214	SILVER CREEK 139
163			
164	AMC410238	AMC410214	SILVER CREEK 140
165	AMC410239	AMC410214	SILVER CREEK 141
166			
167	AMC410240	AMC410214	SILVER CREEK 142
168	AMC410241	AMC410214	SILVER CREEK 143
169			
170	AMC410242	AMC410214	SILVER CREEK 144
171	AMC410243	AMC410214	SILVER CREEK 145
172			
173	AMC410244	AMC410214	SILVER CREEK 146
174	AMC410245	AMC410214	SILVER CREEK 147
175			
176	AMC410246	AMC410214	SILVER CREEK 148
177	AMC410247	AMC410214	SILVER CREEK 149
178			
179	AMC410248	AMC410214	SILVER CREEK 150
180	AMC410249	AMC410214	SILVER CREEK 151
181			

PHOENIX, ARIZONA

2018 AUG 16 P 2:36

RECEIVED
BLM AZ STATE OFFICE

	A	B	C
182	AMC410250	AMC410214	SILVER CREEK 152
183			
184	AMC410251	AMC410214	SILVER CREEK 153
185			
186			
187			
188	AMC410252	AMC410214	SILVER CREEK 154
189	AMC410253	AMC410214	SILVER CREEK 155
190			
191	AMC410254	AMC410214	SILVER CREEK 156
192			
193	AMC410255	AMC410214	SILVER CREEK 157
194	AMC410256	AMC410214	SILVER CREEK 158
195	AMC410257	AMC410214	SILVER CREEK 159
196	AMC410258	AMC410214	SILVER CREEK 160
197	AMC410259	AMC410214	SILVER CREEK 161
198	AMC410260	AMC410214	SILVER CREEK 162
199	AMC410261	AMC410214	SILVER CREEK 163
200	AMC410262	AMC410214	SILVER CREEK 164
201	AMC410263	AMC410214	SILVER CREEK 165
202	AMC410264	AMC410214	SILVER CREEK 166
203	AMC410265	AMC410214	SILVER CREEK 167
204			
205	AMC410266	AMC410214	SILVER CREEK 168
206			
207	AMC410267	AMC410214	SILVER CREEK 169
208	AMC410268	AMC410214	SILVER CREEK 170
209	AMC410269	AMC410214	SILVER CREEK 171
210	AMC410270	AMC410214	SILVER CREEK 172
211	AMC410271	AMC410214	SILVER CREEK 173
212	AMC410272	AMC410214	SILVER CREEK 174
213	AMC410273	AMC410214	SILVER CREEK 175
214	AMC410274	AMC410214	SILVER CREEK 176
215	AMC410275	AMC410214	SILVER CREEK 177
216			
217	AMC410276	AMC410214	SILVER CREEK 178
218			
219	AMC410277	AMC410214	SILVER CREEK 179
220			
221			
222			
223	AMC410278	AMC410214	SILVER CREEK 180
224			
225	AMC410279	AMC410214	SILVER CREEK 181
226			
227	AMC410280	AMC410214	SILVER CREEK 182

PHOENIX, ARIZONA

RECEIVED
 BLM AT STATE OFFICE
 2018 AUG 16 P 2:36

	A	B	C
228			
229	AMC410281	AMC410214	SILVER CREEK 183
230			
231	AMC410282	AMC410214	SILVER CREEK 184
232	AMC413137	AMC413137	SILVER CREEK 185
233			
234			
235			
236	AMC413138	AMC413137	SILVER CREEK 186
237			
238	AMC413139	AMC413137	SILVER CREEK 187
239			
240	AMC413140	AMC413137	SILVER CREEK 188
241			
242	AMC413141	AMC413137	SILVER CREEK 189
243			
244	AMC413142	AMC413137	SILVER CREEK 190
245			
246	AMC413143	AMC413137	SILVER CREEK 191
247			
248	AMC413144	AMC413137	SILVER CREEK 192
249			
250	AMC413145	AMC413137	SILVER CREEK 193
251			
252			
253			
254	AMC427718	AMC427718	SILVER CREEK 194
255	AMC427719	AMC427718	SILVER CREEK 195
256	AMC427720	AMC427718	SILVER CREEK 196
257	AMC427721	AMC427718	SILVER CREEK 197
258	AMC427722	AMC427718	SILVER CREEK 198
259	AMC427723	AMC427718	SILVER CREEK 199
260	AMC427724	AMC427718	SILVER CREEK 200
261	AMC427725	AMC427718	SILVER CREEK 201
262	AMC428270	AMC428270	SILVER CREEK 202
263	AMC428271	AMC428270	SILVER CREEK 203
264	AMC428272	AMC428270	SILVER CREEK 204
265	AMC428273	AMC428270	SILVER CREEK 205
266			
267	AMC428274	AMC428270	SILVER CREEK 206
268	AMC428275	AMC428270	SILVER CREEK 207
269			
270	AMC428276	AMC428270	SILVER CREEK 208
271	AMC428277	AMC428270	SILVER CREEK 209
272			

PHOENIX, ARIZONA

2018 AUG 16 P 2:36

RECEIVED
BLM AT STATE OFFICE

	A	B	C
1	Admin State:	AZ	
2	Geo State:	AZ	
3	Claimant Name:	GOLDEN VERTEX CORP	
4	Address:	2440 ADOBE RD STE 101	
5	City:	BULLHEAD CITY	2317154
6			
7	Serial Number	Claim Name	Lead Serial Number
8			
9	AMC361998	MOSS 11	AMC361998
10	AMC361999	MOSS 12	AMC361998
11	AMC362000	MOSS 13	AMC361998
12	AMC362001	MOSS 14	AMC361998
13	AMC362002	MOSS 15	AMC361998
14	AMC362003	MOSS 16	AMC361998
15	AMC362004	MOSS 17	AMC361998
16	AMC362005	MOSS 18	AMC361998
17	AMC362006	MOSS 19	AMC361998
18	AMC362007	MOSS 20	AMC361998
19	AMC362008	MOSS 21	AMC361998
20	AMC362009	MOSS 22	AMC361998
21	AMC362010	MOSS 23	AMC361998
22	AMC362011	MOSS 24	AMC361998
23	AMC362012	MOSS 25	AMC361998
24	AMC362013	MOSS 26	AMC361998
25	AMC362014	MOSS 27	AMC361998
26	AMC362015	MOSS 28	AMC361998
27	AMC362016	MOSS 29	AMC361998
28	AMC362017	MOSS 30	AMC361998
29	AMC362018	MOSS 31	AMC361998
30	AMC362019	MOSS 32	AMC361998
31	AMC362022	MOSS 34	AMC361998
32	AMC362023	MOSS 35	AMC361998
33	AMC362024	MOSS 36	AMC361998
34	AMC362025	MOSS 37	AMC361998
35	AMC362026	MOSS 38	AMC361998
36	AMC362027	MOSS 39	AMC361998
37	AMC362028	MOSS 39F	AMC361998
38	AMC362029	MOSS 40	AMC361998
39	AMC362030	MOSS 41	AMC361998
40	AMC362031	MOSS 42	AMC361998
41	AMC362032	MOSS 43	AMC361998
42	AMC362033	MOSS 44	AMC361998
43	AMC362034	MOSS 45	AMC361998
44	AMC362035	MOSS 46	AMC361998
45	AMC362036	MOSS 47	AMC361998

PHOENIX, ARIZONA

2018 AUG 16 P 2:36

RECEIVED
BLM AZ STATE OFFICE

	A	B	C
46	AMC362037	MOSS 47B	AMC361998
47	AMC362038	MOSS 48	AMC361998
48	AMC362039	MOSS 49	AMC361998
49	AMC362040	MOSS 50	AMC361998
50	AMC362041	MOSS 51	AMC361998
51	AMC362042	MOSS 52	AMC361998
52	AMC362043	MOSS 53	AMC361998
53	AMC362044	MOSS 54	AMC361998
54	AMC362045	MOSS 55	AMC361998
55	AMC362046	MOSS 56	AMC361998
56	AMC362047	MOSS 57	AMC361998
57	AMC362048	MOSS 58	AMC361998
58	AMC362049	MOSS 59	AMC361998
59	AMC362050	MOSS 60	AMC361998
60	AMC362051	MOSS 61	AMC361998
61	AMC362052	MOSS 62	AMC361998
62	AMC362053	MOSS 63	AMC361998
63	AMC362054	MOSS 64	AMC361998
64	AMC362055	MOSS 65	AMC361998
65	AMC362056	MOSS 66	AMC361998
66	AMC362057	MOSS 67	AMC361998
67	AMC362058	MOSS 68	AMC361998
68	AMC362059	MOSS 69	AMC361998
69	AMC362060	MOSS 70	AMC361998
70	AMC398978	MOSS 1	AMC398978
71	AMC398979	MOSS 2	AMC398978
72	AMC398980	MOSS 3	AMC398978
73	AMC398981	MOSS 4	AMC398978
74	AMC398982	MOSS 5	AMC398978
75	AMC398983	MOSS 6	AMC398978
76	AMC398984	MOSS 7	AMC398978
77	AMC398985	MOSS 8	AMC398978
78	AMC398986	MOSS 9	AMC398978
79	AMC398987	MOSS 10	AMC398978
80	AMC398988	MOSS 118	AMC398978
81	AMC398989	MOSS 119	AMC398978
82	AMC398990	MOSS 120	AMC398978
83	AMC398991	MOSS 121	AMC398978
84	AMC398992	MOSS 122	AMC398978
85	AMC398993	MOSS 123	AMC398978
86	AMC398994	MOSS 124	AMC398978
87	AMC398995	MOSS 125	AMC398978
88	AMC398996	MOSS 126	AMC398978
89	AMC398997	MOSS 127	AMC398978
90	AMC398998	MOSS 128	AMC398978
91	AMC398999	MOSS 129	AMC398978

PHOENIX, ARIZONA

2018 AUG 16 P 2:36

RECEIVED
BLM AZ STATE OFFICE

	A	B	C
92	AMC399000	MOSS 130	AMC398978
93	AMC399001	MOSS 131	AMC398978
94	AMC399002	MOSS 132	AMC398978
95	AMC399003	MOSS 133	AMC398978
96	AMC399004	MOSS 134	AMC398978
97	AMC399005	MOSS 135	AMC398978
98	AMC399006	MOSS 136	AMC398978
99	AMC399007	MOSS 137	AMC398978
100	AMC399008	MOSS 138	AMC398978
101	AMC399009	MOSS 139	AMC398978
102	AMC399010	MOSS 140	AMC398978
103	AMC399011	MOSS 141	AMC398978
104	AMC399012	MOSS 142	AMC398978
105	AMC399013	MOSS 143	AMC398978
106	AMC399014	MOSS 144	AMC398978
107	AMC399015	MOSS 145	AMC398978
108	AMC399016	MOSS 146	AMC398978
109	AMC399017	MOSS 147	AMC398978
110	AMC399018	MOSS 148	AMC398978
111	AMC408939	GVC 1	AMC408939
112	AMC408940	GVC 2	AMC408939
113	AMC408941	GVC 3	AMC408939
114	AMC408942	GVC 4	AMC408939
115	AMC408943	GVC 5	AMC408939
116	AMC408944	GVC 6	AMC408939
117	AMC408945	GVC 7	AMC408939
118	AMC408946	GVC 8	AMC408939
119	AMC408947	GVC 9	AMC408939
120	AMC408948	GVC 10	AMC408939
121	AMC408949	GVC 11	AMC408939
122	AMC408950	GVC 12	AMC408939
123	AMC408951	GVC 13	AMC408939
124	AMC408952	GVC 14	AMC408939
125	AMC408953	GVC 15	AMC408939
126	AMC408954	GVC 16	AMC408939
127	AMC408955	GVC 17	AMC408939
128	AMC408956	GVC 18	AMC408939
129	AMC408957	GVC 19	AMC408939
130	AMC408958	GVC 20	AMC408939
131	AMC408959	GVC 21	AMC408939
132	AMC408960	GVC 22	AMC408939
133	AMC408961	GVC 23	AMC408939
134	AMC408962	GVC 24	AMC408939
135	AMC408963	GVC 25	AMC408939
136	AMC408964	GVC 26	AMC408939
137	AMC408965	GVC 27	AMC408939

RECEIVED
 BLM A7 STATE OFFICE
 2018 AUG 16 P 2:36
 PHOENIX, ARIZONA

	A	B	C
138	AMC408966	GVC 28	AMC408939
139	AMC408967	GVC 29	AMC408939
140	AMC408968	GVC 30	AMC408939
141	AMC408969	GVC 31	AMC408939
142	AMC408971	GVC 33	AMC408939
143	AMC408972	GVC 34	AMC408939
144	AMC408973	GVC 35	AMC408939
145	AMC408974	GVC 36	AMC408939
146	AMC408975	GVC 37	AMC408939
147	AMC408976	GVC 38	AMC408939
148	AMC408977	GVC 39	AMC408939
149	AMC408978	GVC 40	AMC408939
150	AMC408979	GVC 41	AMC408939
151	AMC408980	GVC 42	AMC408939
152	AMC408981	GVC 43	AMC408939
153	AMC408982	GVC 44	AMC408939
154	AMC408983	GVC 45	AMC408939
155	AMC408984	GVC 46	AMC408939
156	AMC408985	GVC 47	AMC408939
157	AMC408986	GVC 48	AMC408939
158	AMC408987	GVC 49	AMC408939
159	AMC408988	GVC 50	AMC408939
160	AMC408989	GVC 51	AMC408939
161	AMC408990	GVC 52	AMC408939
162	AMC408991	GVC 53	AMC408939
163	AMC408992	GVC 54	AMC408939
164	AMC408993	GVC 55	AMC408939
165	AMC408994	GVC 56	AMC408939
166	AMC408995	GVC 57	AMC408939
167	AMC408996	GVC 58	AMC408939
168	AMC408997	GVC 59	AMC408939
169	AMC408998	GVC 60	AMC408939
170	AMC408999	GVC 61	AMC408939
171	AMC409000	GVC 62	AMC408939
172	AMC409001	GVC 63	AMC408939
173	AMC409002	GVC 64	AMC408939
174	AMC409003	GVC 65	AMC408939
175	AMC409004	GVC 67	AMC408939
176	AMC409005	GVC 68	AMC408939
177	AMC409006	GVC 69	AMC408939
178	AMC409007	GVC 70	AMC408939
179	AMC409008	GVC 71	AMC408939
180	AMC409009	GVC 72	AMC408939
181	AMC409010	GVC 73	AMC408939
182	AMC409011	GVC 74	AMC408939
183	AMC409012	GVC 75	AMC408939

RECEIVED
 DLM AND STATE OFFICE
 2018 AUG 16 P 2:31
 PHOENIX, ARIZONA

	A	B	C
184	AMC409013	GVC 76	AMC408939
185	AMC409014	GVC 77	AMC408939
186	AMC409015	GVC 78	AMC408939
187	AMC409016	GVC 79	AMC408939
188	AMC409017	GVC 80	AMC408939
189	AMC409018	GVC 81	AMC408939
190	AMC409019	GVC 82	AMC408939
191	AMC409020	GVC 83	AMC408939
192	AMC409021	GVC 84	AMC408939
193	AMC409022	GVC 85	AMC408939
194	AMC409023	GVC 86	AMC408939
195	AMC409024	GVC 87	AMC408939
196	AMC409025	GVC 88	AMC408939
197	AMC409026	GVC 89	AMC408939
198	AMC409027	GVC 90	AMC408939
199	AMC409028	GVC 91	AMC408939
200	AMC409029	GVC 92	AMC408939
201	AMC409030	GVC 93	AMC408939
202	AMC409031	GVC 94	AMC408939
203	AMC409032	GVC 95	AMC408939
204	AMC409033	GVC 96	AMC408939
205	AMC409034	GVC 97	AMC408939
206	AMC409035	GVC 98	AMC408939
207	AMC409036	GVC 99	AMC408939
208	AMC409037	GVC 100	AMC408939
209	AMC409038	GVC 101	AMC408939
210	AMC409039	GVC 102	AMC408939
211	AMC409040	GVC 103	AMC408939
212	AMC409041	GVC 104	AMC408939
213	AMC409042	GVC 105	AMC408939
214	AMC409043	GVC 106	AMC408939
215	AMC409044	GVC 107	AMC408939
216	AMC409045	GVC 108	AMC408939
217	AMC409046	GVC 109	AMC408939
218	AMC409047	GVC 110	AMC408939
219	AMC409048	GVC 111	AMC408939
220	AMC409049	GVC 112	AMC408939
221	AMC409050	GVC 113	AMC408939
222	AMC409051	GVC 114	AMC408939
223	AMC409052	GVC 115	AMC408939
224	AMC409053	GVC 116	AMC408939
225	AMC409054	GVC 117	AMC408939
226	AMC409055	GVC 118	AMC408939
227	AMC409056	GVC 119	AMC408939
228	AMC409057	GVC 120	AMC408939
229	AMC409058	GVC 121	AMC408939

PHOENIX, ARIZONA

2018 AUG 16 P 2:37

RECEIVED
BLM AZ STATE OFFICE

	A	B	C
230	AMC409059	GVC 122	AMC408939
231	AMC409060	GVC 123	AMC408939
232	AMC409061	GVC 124	AMC408939
233	AMC409062	GVC 125	AMC408939
234	AMC409063	GVC 126	AMC408939
235	AMC409064	GVC 127	AMC408939
236	AMC409065	GVC 128	AMC408939
237	AMC409066	GVC 129	AMC408939
238	AMC409067	GVC 130	AMC408939
239	AMC409068	GVC 131	AMC408939
240	AMC409069	GVC 132	AMC408939
241	AMC409070]	GVC 133	AMC408939
242	AMC409071	GVC 134	AMC408939
243	AMC409072	GVC 135	AMC408939
244	AMC409073	GVC 136	AMC408939
245	AMC409074	GVC 137	AMC408939
246	AMC409075	GVC 138	AMC408939
247	AMC409076]	GVC 139	AMC408939
248	AMC409085]	GVC 149	AMC408939
249	AMC409086]	GVC 150	AMC408939
250	AMC409091 —	GVC 162	AMC408939
251	AMC409093	GVC 164	AMC408939
252	AMC409094	GVC 165	AMC408939
253	AMC409095	GVC 166	AMC408939
254	AMC409096	GVC 167	AMC408939
255	AMC409097]	GVC 168	AMC408939
256	AMC409101	GVC 172	AMC408939
257	AMC409102	GVC 173	AMC408939
258	AMC409103	GVC 174	AMC408939
259	AMC409104	GVC 175	AMC408939
260	AMC409105	GVC 176	AMC408939
261	AMC409106	GVC 177	AMC408939
262	AMC409107	GVC 178	AMC408939
263	AMC409108	GVC 179	AMC408939
264	AMC409109	GVC 180	AMC408939
265	AMC409110	GVC 181	AMC408939
266	AMC409111	GVC 182	AMC408939
267	AMC409112	GVC 183	AMC408939
268	AMC409113	GVC 184	AMC408939
269	AMC409114	GVC 185	AMC408939
270	AMC409115	GVC 186	AMC408939
271	AMC409116	GVC 187	AMC408939
272	AMC409117	GVC 188	AMC408939
273	AMC409118	GVC 189	AMC408939
274	AMC409119	GVC 190	AMC408939
275	AMC409120	GVC 191	AMC408939

PHOENIX, ARIZONA

2018 AUG 16 P 2:37

RECEIVED
BLM AT STATE OFFICE

	A	B	C
276	AMC409121	GVC 192	AMC408939
277	AMC409122	GVC 193	AMC408939
278	AMC416914	MOSS 201	AMC416914
279	AMC416915	MOSS 202	AMC416914
280	AMC416916	MOSS 203	AMC416914
281	AMC416917	MOSS 204	AMC416914
282	AMC416918	MOSS 205	AMC416914
283	AMC416919	MOSS 206	AMC416914
284	AMC416920	MOSS 207	AMC416914
285	AMC416921	MOSS 208	AMC416914
286	AMC416922	MOSS 209	AMC416914
287	AMC420117	MOSS 210	AMC420117
288	AMC420118	MOSS 211	AMC420117
289	AMC432054	GVC 301	AMC432054
290	AMC433744	MOSS 33X	AMC433744
291	AMC450547	GVC 452	AMC450547
292	AMC450548	GVC 453	AMC450547
293	AMC450549	GVC 454	AMC450547
294	AMC450550	GVC 456	AMC450547
295	AMC450551	GVC 457	AMC450547
296	AMC450552	GVC 458	AMC450547
297	AMC450553	GVC 459	AMC450547
298	AMC450554	GVC 460	AMC450547
299	AMC450555	GVC 461	AMC450547
300	AMC450556	GVC 462	AMC450547
301	AMC450557	GVC 463	AMC450547
302	AMC450558	GVC 464	AMC450547
303	AMC450559	GVC 465	AMC450547
304	AMC450560	GVC 466	AMC450547
305	AMC450561	GVC 467	AMC450547
306	AMC450562	GVC 468	AMC450547
307	AMC450693	GVC 415	AMC450693
308	AMC450694	GVC 416	AMC450693
309	AMC450695	GVC 417	AMC450693
310	AMC450696	GVC 418	AMC450693
311	AMC450697	GVC 419	AMC450693
312	AMC450698	GVC 420	AMC450693
313	AMC450699	GVC 421	AMC450693
314	AMC450700	GVC 422	AMC450693
315	AMC450701	GVC 423	AMC450693
316	AMC450702	GVC 424	AMC450693
317	AMC450703	GVC 425	AMC450693
318	AMC450704	GVC 426	AMC450693
319	AMC450705	GVC 427	AMC450693
320	AMC450706	GVC 428	AMC450693
321	AMC450707	GVC 429	AMC450693

PHOENIX, ARIZONA

2010 AUG 16 P 2:37

RECEIVED
BLM AZ STATE OFFICE

	A	B	C
322	AMC450708	GVC 430	AMC450693
323	AMC450709	GVC 431	AMC450693
324	AMC450710	GVC 432	AMC450693
325	AMC450711	GVC 433	AMC450693
326	AMC450712	GVC 434	AMC450693
327	AMC450713	GVC 435	AMC450693
328	AMC450714	GVC 436	AMC450693
329	AMC450715	GVC 437	AMC450693
330	AMC450716	GVC 438	AMC450693
331	AMC450717	GVC 439	AMC450693
332	AMC450718	GVC 440	AMC450693
333	AMC450719	GVC 441	AMC450693
334	AMC450720	GVC 442	AMC450693
335	AMC450721	GVC 443	AMC450693
336	AMC450722	GVC 444	AMC450693
337	AMC450723	GVC 445	AMC450693
338	AMC450724	GVC 446	AMC450693
339	AMC450725	GVC 447	AMC450693
340	AMC450726	GVC 448	AMC450693
341	AMC450727	GVC 449	AMC450693
342	AMC450728	GVC 450	AMC450693
343	AMC450729	GVC 451	AMC450693
344	AMC450730	GVC 469	AMC450693
345	AMC450731	GVC 470	AMC450693
346	AMC450732	GVC 471	AMC450693
347	AMC450733	GVC 472	AMC450693
348	AMC450734	GVC 473	AMC450693
349	AMC450735	GVC 474	AMC450693
350	AMC450736	GVC 475	AMC450693
351	AMC450737	GVC 476	AMC450693
352	AMC451761	GVC 302	AMC451761
353	AMC451762	GVC 303	AMC451761
354	AMC451763	GVC 304	AMC451761
355	AMC451764	GVC 305	AMC451761
356	AMC451765	GVC 306	AMC451761
357	AMC451766	GVC 307	AMC451761
358	AMC451767	GVC 308	AMC451761
359	AMC451768	GVC 309	AMC451761
360	AMC451769	GVC 310	AMC451761
361	AMC451770	GVC 311	AMC451761
362	AMC451771	GVC 312	AMC451761
363	AMC451772	GVC 313	AMC451761
364	AMC451773	GVC 314	AMC451761
365	AMC451774	GVC 315	AMC451761
366			
367			

PHOENIX, ARIZONA

2018 AUG 16 P 2:37

RECEIVED
RUMAZ STATE OFFICE

	A	B	C
368			

RECEIVED
BLM AT STATE OFFICE
2018 AUG 16 P 2:37
PHOENIX, ARIZONA

FedEx® Express

ORIGIN ID: JFPA (928) 783-8252
JOE BARDSWICH
GOLDEN VERTEX CORP
2440 ADOBE ROAD
SUITE 101
BULLHEAD CITY, AZ 86442
UNITED STATES US


SHIP DATE: 1-AUG18
ACTWGT: 1.00 LB
CAD: 110401451/NET-4040

BILL SENDER

TO MINING CLAIMS
BUREAU OF LAND MANAGEMENT
ONE NORTH CENTRAL AVE
SUITE 800
PHOENIX AZ 85004

95021608000045

(602) 417-9334 REF BLM
NY DEPT
PC




RECEIVED
BLM AZ STATE OFFICE
2018 AUG 16 P 2:35
PHOENIX, ARIZONA

THU - 16 AUG 4:30P
** 2DAY **

TRK# 7729 7630 1540
0201

SH ZSYA

85004
AZ-US PHX



15:30
08:15

16:30
08:16
D 7

RT 277
ST 28.2

Urgent

United States Department of the Interior
Bureau of Land Management
 DIV OF LANDS, MINRLS & ENERGY
 ONE N CENTRAL AVE
 PHOENIX, AZ 85004 -4427
 Phone: 602-417-9200

Receipt

No: 4239449

Transaction #: 4354847	
Date of Transaction: 08/20/2018	
CUSTOMER:	
GOLDEN VERTEX CORP 2440 ADOBE RD STE 101 BULLHEAD CITY, AZ 86442-4485 US	

LINE #	QTY	DESCRIPTION	REMARKS	UNIT PRICE	TOTAL
1	1.00	LOCATABLE MINERALS / MINING CLAIMS- NOT NEW-UNADJUD, ONE AUTH NO. ONLY / MINING CLAIM MONEY RECEIVED CASES: AMC407863/\$83700.00	MAINT 2019/504 <i>540</i>	- n/a -	83700.00
TOTAL:					\$83,700.00

PAYMENT INFORMATION			
1	AMOUNT:	55335.00	POSTMARKED: N/A
	TYPE:	CHECK	RECEIVED: 08/16/2018
	CHECK NO:	6448	
	NAME:	GOLDEN VERTEX CORP 2440 ADOBE RD STE 101 BULLHEAD CITY AZ 86442-4485 US	
2	AMOUNT:	28365.00	POSTMARKED: N/A
	TYPE:	CHECK	RECEIVED: 08/16/2018
	CHECK NO:	6449	
	NAME:	GOLDEN VERTEX CORP 2440 ADOBE RD STE 101 BULLHEAD CITY AZ 86442-4485 US	

REMARKS

9

361998
398978
408939

VERTEX - MOHAVE COUNTY CLAIMS

433744
407863

Admin State: AZ
Geo State: AZ
GOLDEN VERTEX CORP

CUSTOMER ID: 2317154 2440 ADOBE RD STE

101
"BULLHEAD CITY, AZ 86442-4486"
Serial No. Claim Name/Number

Lead Serial No. Disposition

416914
420117
432054

Serial No Claim Name/Number Mc Lead Case Ser Nr Disposition

Serial No	Claim Name/Number	Mc Lead Case Ser Nr	Disposition
AMC361998	MOSS 11 AMC361998		ACTIVE
AMC361999	MOSS 12 AMC361998		ACTIVE
AMC362000	MOSS 13 AMC361998		ACTIVE
AMC362001	MOSS 14 AMC361998		ACTIVE
AMC362002	MOSS 15 AMC361998		ACTIVE
AMC362003	MOSS 16 AMC361998		ACTIVE
AMC362004	MOSS 17 AMC361998		ACTIVE
AMC362005	MOSS 18 AMC361998		ACTIVE
AMC362006	MOSS 19 AMC361998		ACTIVE
AMC362007	MOSS 20 AMC361998		ACTIVE
AMC362008	MOSS 21 AMC361998		ACTIVE
AMC362009	MOSS 22 AMC361998		ACTIVE
AMC362010	MOSS 23 AMC361998		ACTIVE
AMC362011	MOSS 24 AMC361998		ACTIVE
AMC362012	MOSS 25 AMC361998		ACTIVE
AMC362013	MOSS 26 AMC361998		ACTIVE
AMC362014	MOSS 27 AMC361998		ACTIVE
AMC362015	MOSS 28 AMC361998		ACTIVE
AMC362016	MOSS 29 AMC361998		ACTIVE
AMC362017	MOSS 30 AMC361998		ACTIVE
AMC362018	MOSS 31 AMC361998		ACTIVE
AMC362019	MOSS 32 AMC361998		ACTIVE
AMC362022	MOSS 34 AMC361998		ACTIVE
AMC362023	MOSS 35 AMC361998		ACTIVE
AMC362024	MOSS 36 AMC361998		ACTIVE
AMC362025	MOSS 37 AMC361998		ACTIVE
AMC362026	MOSS 38 AMC361998		ACTIVE
AMC362027	MOSS 39 AMC361998		ACTIVE
AMC362028	MOSS 39F AMC361998		ACTIVE
AMC362029	MOSS 40 AMC361998		ACTIVE
AMC362030	MOSS 41 AMC361998		ACTIVE
AMC362031	MOSS 42 AMC361998		ACTIVE
AMC362032	MOSS 43 AMC361998		ACTIVE
AMC362033	MOSS 44 AMC361998		ACTIVE
AMC362034	MOSS 45 AMC361998		ACTIVE
AMC362035	MOSS 46 AMC361998		ACTIVE
AMC362036	MOSS 47 AMC361998		ACTIVE
AMC362037	MOSS 47B AMC361998		ACTIVE
AMC362038	MOSS 48 AMC361998		ACTIVE
AMC362039	MOSS 49 AMC361998		ACTIVE
AMC362040	MOSS 50 AMC361998		ACTIVE
AMC362041	MOSS 51 AMC361998		ACTIVE
AMC362042	MOSS 52 AMC361998		ACTIVE
AMC362043	MOSS 53 AMC361998		ACTIVE
AMC362044	MOSS 54 AMC361998		ACTIVE
AMC362045	MOSS 55 AMC361998		ACTIVE
AMC362046	MOSS 56 AMC361998		ACTIVE
AMC362047	MOSS 57 AMC361998		ACTIVE
AMC362048	MOSS 58 AMC361998		ACTIVE
AMC362049	MOSS 59 AMC361998		ACTIVE
AMC362050	MOSS 60 AMC361998		ACTIVE
AMC362051	MOSS 61 AMC361998		ACTIVE
AMC362052	MOSS 62 AMC361998		ACTIVE

410214
413137
427718
428270

RECEIVED
ELM AZ STATE OFFICE
2011 AUG 24 P 2:49
PHOENIX, ARIZONA

AT 9/6/17 # 3960166

VERTEX - MOHAVE COUNTY CLAIMS

AMC362053	MOSS 63	AMC361998	ACTIVE
AMC362054	MOSS 64	AMC361998	ACTIVE
AMC362055	MOSS 65	AMC361998	ACTIVE
AMC362056	MOSS 66	AMC361998	ACTIVE
AMC362057	MOSS 67	AMC361998	ACTIVE
AMC362058	MOSS 68	AMC361998	ACTIVE
AMC362059	MOSS 69	AMC361998	ACTIVE
AMC362060	MOSS 70	AMC361998	ACTIVE
AMC398978	MOSS 1	AMC398978	ACTIVE
AMC398979	MOSS 2	AMC398978	ACTIVE
AMC398980	MOSS 3	AMC398978	ACTIVE
AMC398981	MOSS 4	AMC398978	ACTIVE
AMC398982	MOSS 5	AMC398978	ACTIVE
AMC398983	MOSS 6	AMC398978	ACTIVE
AMC398984	MOSS 7	AMC398978	ACTIVE
AMC398985	MOSS 8	AMC398978	ACTIVE
AMC398986	MOSS 9	AMC398978	ACTIVE
AMC398987	MOSS 10	AMC398978	ACTIVE
AMC398988	MOSS 118	AMC398978	ACTIVE
AMC398989	MOSS 119	AMC398978	ACTIVE
AMC398990	MOSS 120	AMC398978	ACTIVE
AMC398991	MOSS 121	AMC398978	ACTIVE
AMC398992	MOSS 122	AMC398978	ACTIVE
AMC398993	MOSS 123	AMC398978	ACTIVE
AMC398994	MOSS 124	AMC398978	ACTIVE
AMC398995	MOSS 125	AMC398978	ACTIVE
AMC398996	MOSS 126	AMC398978	ACTIVE
AMC398997	MOSS 127	AMC398978	ACTIVE
AMC398998	MOSS 128	AMC398978	ACTIVE
AMC398999	MOSS 129	AMC398978	ACTIVE
AMC399000	MOSS 130	AMC398978	ACTIVE
AMC399001	MOSS 131	AMC398978	ACTIVE
AMC399002	MOSS 132	AMC398978	ACTIVE
AMC399003	MOSS 133	AMC398978	ACTIVE
AMC399004	MOSS 134	AMC398978	ACTIVE
AMC399005	MOSS 135	AMC398978	ACTIVE
AMC399006	MOSS 136	AMC398978	ACTIVE
AMC399007	MOSS 137	AMC398978	ACTIVE
AMC399008	MOSS 138	AMC398978	ACTIVE
AMC399009	MOSS 139	AMC398978	ACTIVE
AMC399010	MOSS 140	AMC398978	ACTIVE
AMC399011	MOSS 141	AMC398978	ACTIVE
AMC399012	MOSS 142	AMC398978	ACTIVE
AMC399013	MOSS 143	AMC398978	ACTIVE
AMC399014	MOSS 144	AMC398978	ACTIVE
AMC399015	MOSS 145	AMC398978	ACTIVE
AMC399016	MOSS 146	AMC398978	ACTIVE
AMC399017	MOSS 147	AMC398978	ACTIVE
AMC399018	MOSS 148	AMC398978	ACTIVE
AMC408939	GVC 1	AMC408939	ACTIVE
AMC408940	GVC 2	AMC408939	ACTIVE
AMC408941	GVC 3	AMC408939	ACTIVE
AMC408942	GVC 4	AMC408939	ACTIVE
AMC408943	GVC 5	AMC408939	ACTIVE
AMC408944	GVC 6	AMC408939	ACTIVE
AMC408945	GVC 7	AMC408939	ACTIVE
AMC408946	GVC 8	AMC408939	ACTIVE
AMC408947	GVC 9	AMC408939	ACTIVE
AMC408948	GVC 10	AMC408939	ACTIVE
AMC408949	GVC 11	AMC408939	ACTIVE
AMC408950	GVC 12	AMC408939	ACTIVE
AMC408951	GVC 13	AMC408939	ACTIVE
AMC408952	GVC 14	AMC408939	ACTIVE

RECEIVED
 BLM AZ STATE OFFICE
 2011 AUG 24 P 2:49
 PHOENIX, ARIZONA

VERTEX - MOHAVE COUNTY CLAIMS

AMC408953	GVC 15	AMC408939	ACTIVE
AMC408954	GVC 16	AMC408939	ACTIVE
AMC408955	GVC 17	AMC408939	ACTIVE
AMC408956	GVC 18	AMC408939	ACTIVE
AMC408957	GVC 19	AMC408939	ACTIVE
AMC408958	GVC 20	AMC408939	ACTIVE
AMC408959	GVC 21	AMC408939	ACTIVE
AMC408960	GVC 22	AMC408939	ACTIVE
AMC408961	GVC 23	AMC408939	ACTIVE
AMC408962	GVC 24	AMC408939	ACTIVE
AMC408963	GVC 25	AMC408939	ACTIVE
AMC408964	GVC 26	AMC408939	ACTIVE
AMC408965	GVC 27	AMC408939	ACTIVE
AMC408966	GVC 28	AMC408939	ACTIVE
AMC408967	GVC 29	AMC408939	ACTIVE
AMC408968	GVC 30	AMC408939	ACTIVE
AMC408969	GVC 31	AMC408939	ACTIVE
AMC408971	GVC 33	AMC408939	ACTIVE
AMC408972	GVC 34	AMC408939	ACTIVE
AMC408973	GVC 35	AMC408939	ACTIVE
AMC408974	GVC 36	AMC408939	ACTIVE
AMC408975	GVC 37	AMC408939	ACTIVE
AMC408976	GVC 38	AMC408939	ACTIVE
AMC408977	GVC 39	AMC408939	ACTIVE
AMC408978	GVC 40	AMC408939	ACTIVE
AMC408979	GVC 41	AMC408939	ACTIVE
AMC408980	GVC 42	AMC408939	ACTIVE
AMC408981	GVC 43	AMC408939	ACTIVE
AMC408982	GVC 44	AMC408939	ACTIVE
AMC408983	GVC 45	AMC408939	ACTIVE
AMC408984	GVC 46	AMC408939	ACTIVE
AMC408985	GVC 47	AMC408939	ACTIVE
AMC408986	GVC 48	AMC408939	ACTIVE
AMC408987	GVC 49	AMC408939	ACTIVE
AMC408988	GVC 50	AMC408939	ACTIVE
AMC408989	GVC 51	AMC408939	ACTIVE
AMC408990	GVC 52	AMC408939	ACTIVE
AMC408991	GVC 53	AMC408939	ACTIVE
AMC408992	GVC 54	AMC408939	ACTIVE
AMC408993	GVC 55	AMC408939	ACTIVE
AMC408994	GVC 56	AMC408939	ACTIVE
AMC408995	GVC 57	AMC408939	ACTIVE
AMC408996	GVC 58	AMC408939	ACTIVE
AMC408997	GVC 59	AMC408939	ACTIVE
AMC408998	GVC 60	AMC408939	ACTIVE
AMC408999	GVC 61	AMC408939	ACTIVE
AMC409000	GVC 62	AMC408939	ACTIVE
AMC409001	GVC 63	AMC408939	ACTIVE
AMC409002	GVC 64	AMC408939	ACTIVE
AMC409003	GVC 65	AMC408939	ACTIVE
AMC409004	GVC 67	AMC408939	ACTIVE
AMC409005	GVC 68	AMC408939	ACTIVE
AMC409006	GVC 69	AMC408939	ACTIVE
AMC409007	GVC 70	AMC408939	ACTIVE
AMC409008	GVC 71	AMC408939	ACTIVE
AMC409009	GVC 72	AMC408939	ACTIVE
AMC409010	GVC 73	AMC408939	ACTIVE
AMC409011	GVC 74	AMC408939	ACTIVE
AMC409012	GVC 75	AMC408939	ACTIVE
AMC409013	GVC 76	AMC408939	ACTIVE
AMC409014	GVC 77	AMC408939	ACTIVE
AMC409015	GVC 78	AMC408939	ACTIVE
AMC409016	GVC 79	AMC408939	ACTIVE

RECEIVED
 DEM AZ STATE OFFICE
 2011 AUG 24 P 2:49
 PHOENIX, ARIZONA

VERTEX - MOHAVE COUNTY CLAIMS

AMC409017	GVC 80	AMC408939	ACTIVE
AMC409018	GVC 81	AMC408939	ACTIVE
AMC409019	GVC 82	AMC408939	ACTIVE
AMC409020	GVC 83	AMC408939	ACTIVE
AMC409021	GVC 84	AMC408939	ACTIVE
AMC409022	GVC 85	AMC408939	ACTIVE
AMC409023	GVC 86	AMC408939	ACTIVE
AMC409024	GVC 87	AMC408939	ACTIVE
AMC409025	GVC 88	AMC408939	ACTIVE
AMC409026	GVC 89	AMC408939	ACTIVE
AMC409027	GVC 90	AMC408939	ACTIVE
AMC409028	GVC 91	AMC408939	ACTIVE
AMC409029	GVC 92	AMC408939	ACTIVE
AMC409030	GVC 93	AMC408939	ACTIVE
AMC409031	GVC 94	AMC408939	ACTIVE
AMC409032	GVC 95	AMC408939	ACTIVE
AMC409033	GVC 96	AMC408939	ACTIVE
AMC409034	GVC 97	AMC408939	ACTIVE
AMC409035	GVC 98	AMC408939	ACTIVE
AMC409036	GVC 99	AMC408939	ACTIVE
AMC409037	GVC 100	AMC408939	ACTIVE
AMC409038	GVC 101	AMC408939	ACTIVE
AMC409039	GVC 102	AMC408939	ACTIVE
AMC409040	GVC 103	AMC408939	ACTIVE
AMC409041	GVC 104	AMC408939	ACTIVE
AMC409042	GVC 105	AMC408939	ACTIVE
AMC409043	GVC 106	AMC408939	ACTIVE
AMC409044	GVC 107	AMC408939	ACTIVE
AMC409045	GVC 108	AMC408939	ACTIVE
AMC409046	GVC 109	AMC408939	ACTIVE
AMC409047	GVC 110	AMC408939	ACTIVE
AMC409048	GVC 111	AMC408939	ACTIVE
AMC409049	GVC 112	AMC408939	ACTIVE
AMC409050	GVC 113	AMC408939	ACTIVE
AMC409051	GVC 114	AMC408939	ACTIVE
AMC409052	GVC 115	AMC408939	ACTIVE
AMC409053	GVC 116	AMC408939	ACTIVE
AMC409054	GVC 117	AMC408939	ACTIVE
AMC409055	GVC 118	AMC408939	ACTIVE
AMC409056	GVC 119	AMC408939	ACTIVE
AMC409057	GVC 120	AMC408939	ACTIVE
AMC409058	GVC 121	AMC408939	ACTIVE
AMC409059	GVC 122	AMC408939	ACTIVE
AMC409060	GVC 123	AMC408939	ACTIVE
AMC409061	GVC 124	AMC408939	ACTIVE
AMC409062	GVC 125	AMC408939	ACTIVE
AMC409063	GVC 126	AMC408939	ACTIVE
AMC409064	GVC 127	AMC408939	ACTIVE
AMC409065	GVC 128	AMC408939	ACTIVE
AMC409066	GVC 129	AMC408939	ACTIVE
AMC409067	GVC 130	AMC408939	ACTIVE
AMC409068	GVC 131	AMC408939	ACTIVE
AMC409069	GVC 132	AMC408939	ACTIVE
AMC409070	GVC 133	AMC408939	ACTIVE
AMC409071	GVC 134	AMC408939	ACTIVE
AMC409072	GVC 135	AMC408939	ACTIVE
AMC409073	GVC 136	AMC408939	ACTIVE
AMC409074	GVC 137	AMC408939	ACTIVE
AMC409075	GVC 138	AMC408939	ACTIVE
AMC409076	GVC 139	AMC408939	ACTIVE
AMC409085	GVC 149	AMC408939	ACTIVE
AMC409086	GVC 150	AMC408939	ACTIVE
AMC409091	GVC 162	AMC408939	ACTIVE

RECEIVED
 BLM AZ STATE OFFICE
 PHOENIX, ARIZONA
 2011 AUG 24 P 2:49

VERTEX - MOHAVE COUNTY CLAIMS

AMC409093	GVC 164	AMC408939	ACTIVE
AMC409094	GVC 165	AMC408939	ACTIVE
AMC409095	GVC 166	AMC408939	ACTIVE
AMC409096	GVC 167	AMC408939	ACTIVE
AMC409097	GVC 168	AMC408939	ACTIVE
AMC409101	GVC 172	AMC408939	ACTIVE
AMC409102	GVC 173	AMC408939	ACTIVE
AMC409103	GVC 174	AMC408939	ACTIVE
AMC409104	GVC 175	AMC408939	ACTIVE
AMC409105	GVC 176	AMC408939	ACTIVE
AMC409106	GVC 177	AMC408939	ACTIVE
AMC409107	GVC 178	AMC408939	ACTIVE
AMC409108	GVC 179	AMC408939	ACTIVE
AMC409109	GVC 180	AMC408939	ACTIVE
AMC409110	GVC 181	AMC408939	ACTIVE
AMC409111	GVC 182	AMC408939	ACTIVE
AMC409112	GVC 183	AMC408939	ACTIVE
AMC409113	GVC 184	AMC408939	ACTIVE
AMC409114	GVC 185	AMC408939	ACTIVE
AMC409115	GVC 186	AMC408939	ACTIVE
AMC409116	GVC 187	AMC408939	ACTIVE
AMC409117	GVC 188	AMC408939	ACTIVE
AMC409118	GVC 189	AMC408939	ACTIVE
AMC409119	GVC 190	AMC408939	ACTIVE
AMC409120	GVC 191	AMC408939	ACTIVE
AMC409121	GVC 192	AMC408939	ACTIVE
AMC409122	GVC 193	AMC408939	ACTIVE
AMC416914	MOSS 201	AMC416914	ACTIVE
AMC416915	MOSS 202	AMC416914	ACTIVE
AMC416916	MOSS 203	AMC416914	ACTIVE
AMC416917	MOSS 204	AMC416914	ACTIVE
AMC416918	MOSS 205	AMC416914	ACTIVE
AMC416919	MOSS 206	AMC416914	ACTIVE
AMC416920	MOSS 207	AMC416914	ACTIVE
AMC416921	MOSS 208	AMC416914	ACTIVE
AMC416922	MOSS 209	AMC416914	ACTIVE
AMC420117	MOSS 210	AMC420117	ACTIVE
AMC420118	MOSS 211	AMC420117	ACTIVE
AMC432054	GVC 301	AMC432054	ACTIVE
AMC433744	MOSS 33X	AMC433744	ACTIVE

282 155 43710

CLAIMS \$155 PER CL. "\$43,710.00 "

RECEIVED
 BLM AZ STATE OFFICE
 2017 AUG 24 P 2:49
 PHOENIX, ARIZONA

VERTEX - MOHAVE COUNTY CLAIMS

TextLabel
Number of ACTIVE cases: 282

RECEIVED
BLM AZ STATE OFFICE
2011 AUG 24 P 2 30
PHOENIX, ARIZONA

LA CUESTA - SILVER CREEK CLAIMS - VERTEX

LA CUESTA INTERNATIONAL INC

CUSTOMER ID: 2354577 3349 S STALLION DR

"KINGMAN, AZ 86401-8722"

Serial No. Claim Name/Number Lead Serial No. Disposition

Serial No Claim Name/Number Mc Lead Case Ser Nr Disposition

AMC407863	SILVER CREEK 1	AMC407863	ACTIVE
AMC407864	SILVER CREEK 2	AMC407863	ACTIVE
AMC407865	SILVER CREEK 3	AMC407863	ACTIVE
AMC407866	SILVER CREEK 4	AMC407863	ACTIVE
AMC407867	SILVER CREEK 5	AMC407863	ACTIVE
AMC407868	SILVER CREEK 6	AMC407863	ACTIVE
AMC407869	SILVER CREEK 7	AMC407863	ACTIVE
AMC407870	SILVER CREEK 8	AMC407863	ACTIVE
AMC407871	SILVER CREEK 9	AMC407863	ACTIVE
AMC407872	SILVER CREEK 10	AMC407863	ACTIVE
AMC407873	SILVER CREEK 11	AMC407863	ACTIVE
AMC407874	SILVER CREEK 12	AMC407863	ACTIVE
AMC407875	SILVER CREEK 13	AMC407863	ACTIVE
AMC407876	SILVER CREEK 14	AMC407863	ACTIVE
AMC407877	SILVER CREEK 15	AMC407863	ACTIVE
AMC407878	SILVER CREEK 16	AMC407863	ACTIVE
AMC407879	SILVER CREEK 17	AMC407863	ACTIVE
AMC407880	SILVER CREEK 18	AMC407863	ACTIVE
AMC407881	SILVER CREEK 19	AMC407863	ACTIVE
AMC407882	SILVER CREEK 20	AMC407863	ACTIVE
AMC407883	SILVER CREEK 21	AMC407863	ACTIVE
AMC407884	SILVER CREEK 22	AMC407863	ACTIVE
AMC407893	SILVER CREEK 31	AMC407863	ACTIVE
AMC407894	SILVER CREEK 32	AMC407863	ACTIVE
AMC407895	SILVER CREEK 33	AMC407863	ACTIVE
AMC407896	SILVER CREEK 34	AMC407863	ACTIVE
AMC407897	SILVER CREEK 35	AMC407863	ACTIVE
AMC407898	SILVER CREEK 36	AMC407863	ACTIVE
AMC407899	SILVER CREEK 37	AMC407863	ACTIVE
AMC407900	SILVER CREEK 38	AMC407863	ACTIVE
AMC407901	SILVER CREEK 39	AMC407863	ACTIVE
AMC407902	SILVER CREEK 40	AMC407863	ACTIVE
AMC407903	SILVER CREEK 41	AMC407863	ACTIVE
AMC407904	SILVER CREEK 42	AMC407863	ACTIVE
AMC407905	SILVER CREEK 43	AMC407863	ACTIVE
AMC407906	SILVER CREEK 44	AMC407863	ACTIVE
AMC407907	SILVER CREEK 45	AMC407863	ACTIVE
AMC407908	SILVER CREEK 46	AMC407863	ACTIVE
AMC407909	SILVER CREEK 47	AMC407863	ACTIVE
AMC407910	SILVER CREEK 48	AMC407863	ACTIVE
AMC407911	SILVER CREEK 49	AMC407863	ACTIVE
AMC407912	SILVER CREEK 50	AMC407863	ACTIVE
AMC407913	SILVER CREEK 51	AMC407863	ACTIVE
AMC407914	SILVER CREEK 52	AMC407863	ACTIVE
AMC407915	SILVER CREEK 53	AMC407863	ACTIVE
AMC407916	SILVER CREEK 54	AMC407863	ACTIVE
AMC407925	SILVER CREEK 63	AMC407863	ACTIVE
AMC407926	SILVER CREEK 64	AMC407863	ACTIVE
AMC407927	SILVER CREEK 65	AMC407863	ACTIVE
AMC407928	SILVER CREEK 66	AMC407863	ACTIVE
AMC407929	SILVER CREEK 67	AMC407863	ACTIVE
AMC407930	SILVER CREEK 68	AMC407863	ACTIVE
AMC407931	SILVER CREEK 69	AMC407863	ACTIVE
AMC407932	SILVER CREEK 70	AMC407863	ACTIVE
AMC407933	SILVER CREEK 71	AMC407863	ACTIVE
AMC407934	SILVER CREEK 72	AMC407863	ACTIVE

RECEIVED
BLM AZ STATE OFFICE
2011 AUG 24 P 2:49
PHOENIX, ARIZONA

LA CUESTA - SILVER CREEK CLAIMS - VERTEX

AMC407935	SILVER CREEK 73	AMC407863	ACTIVE
AMC407936	SILVER CREEK 74	AMC407863	ACTIVE
AMC407937	SILVER CREEK 75	AMC407863	ACTIVE
AMC407938	SILVER CREEK 76	AMC407863	ACTIVE
AMC407939	SILVER CREEK 77	AMC407863	ACTIVE
AMC407940	SILVER CREEK 78	AMC407863	ACTIVE
AMC407941	SILVER CREEK 79	AMC407863	ACTIVE
AMC407942	SILVER CREEK 80	AMC407863	ACTIVE
AMC407943	SILVER CREEK 81	AMC407863	ACTIVE
AMC407944	SILVER CREEK 82	AMC407863	ACTIVE
AMC407945	SILVER CREEK 83	AMC407863	ACTIVE
AMC407946	SILVER CREEK 84	AMC407863	ACTIVE
AMC407947	SILVER CREEK 85	AMC407863	ACTIVE
AMC407948	SILVER CREEK 86	AMC407863	ACTIVE
AMC407949	SILVER CREEK 87	AMC407863	ACTIVE
AMC407950	SILVER CREEK 88	AMC407863	ACTIVE
AMC407951	SILVER CREEK 89	AMC407863	ACTIVE
AMC407952	SILVER CREEK 90	AMC407863	ACTIVE
AMC407953	SILVER CREEK 91	AMC407863	ACTIVE
AMC407954	SILVER CREEK 92	AMC407863	ACTIVE
AMC407955	SILVER CREEK 93	AMC407863	ACTIVE
AMC407956	SILVER CREEK 94	AMC407863	ACTIVE
AMC407957	SILVER CREEK 95	AMC407863	ACTIVE
AMC407958	SILVER CREEK 96	AMC407863	ACTIVE
AMC407959	SILVER CREEK 97	AMC407863	ACTIVE
AMC407970	SILVER CREEK 108	AMC407863	ACTIVE
AMC407971	SILVER CREEK 109	AMC407863	ACTIVE
AMC407972	SILVER CREEK 110	AMC407863	ACTIVE
AMC407973	SILVER CREEK 111	AMC407863	ACTIVE
AMC407974	SILVER CREEK 112	AMC407863	ACTIVE
AMC407975	SILVER CREEK 113	AMC407863	ACTIVE
AMC407976	SILVER CREEK 114	AMC407863	ACTIVE
AMC407977	SILVER CREEK 115	AMC407863	ACTIVE
AMC410214	SILVER CREEK 116	AMC410214	ACTIVE
AMC410215	SILVER CREEK 117	AMC410214	ACTIVE
AMC410216	SILVER CREEK 118	AMC410214	ACTIVE
AMC410217	SILVER CREEK 119	AMC410214	ACTIVE
AMC410218	SILVER CREEK 120	AMC410214	ACTIVE
AMC410219	SILVER CREEK 121	AMC410214	ACTIVE
AMC410220	SILVER CREEK 122	AMC410214	ACTIVE
AMC410221	SILVER CREEK 123	AMC410214	ACTIVE
AMC410222	SILVER CREEK 124	AMC410214	ACTIVE
AMC410223	SILVER CREEK 125	AMC410214	ACTIVE
AMC410224	SILVER CREEK 126	AMC410214	ACTIVE
AMC410225	SILVER CREEK 127	AMC410214	ACTIVE
AMC410226	SILVER CREEK 128	AMC410214	ACTIVE
AMC410227	SILVER CREEK 129	AMC410214	ACTIVE
AMC410228	SILVER CREEK 130	AMC410214	ACTIVE
AMC410229	SILVER CREEK 131	AMC410214	ACTIVE
AMC410230	SILVER CREEK 132	AMC410214	ACTIVE
AMC410231	SILVER CREEK 133	AMC410214	ACTIVE
AMC410232	SILVER CREEK 134	AMC410214	ACTIVE
AMC410233	SILVER CREEK 135	AMC410214	ACTIVE
AMC410234	SILVER CREEK 136	AMC410214	ACTIVE
AMC410235	SILVER CREEK 137	AMC410214	ACTIVE
AMC410236	SILVER CREEK 138	AMC410214	ACTIVE
AMC410237	SILVER CREEK 139	AMC410214	ACTIVE
AMC410238	SILVER CREEK 140	AMC410214	ACTIVE
AMC410239	SILVER CREEK 141	AMC410214	ACTIVE
AMC410240	SILVER CREEK 142	AMC410214	ACTIVE
AMC410241	SILVER CREEK 143	AMC410214	ACTIVE
AMC410242	SILVER CREEK 144	AMC410214	ACTIVE
AMC410243	SILVER CREEK 145	AMC410214	ACTIVE

RECEIVED
 BLM AZ STATE OFFICE
 2017 AUG 24 P 2:49
 PHOENIX, ARIZONA

LA CUESTA - SILVER CREEK CLAIMS - VERTEX	
AMC410244	SILVER CREEK 146
AMC410245	SILVER CREEK 147
AMC410246	SILVER CREEK 148
AMC410247	SILVER CREEK 149
AMC410248	SILVER CREEK 150
AMC410249	SILVER CREEK 151
AMC410250	SILVER CREEK 152
AMC410251	SILVER CREEK 153
AMC410252	SILVER CREEK 154
AMC410253	SILVER CREEK 155
AMC410254	SILVER CREEK 156
AMC410255	SILVER CREEK 157
AMC410256	SILVER CREEK 158
AMC410257	SILVER CREEK 159
AMC410258	SILVER CREEK 160
AMC410259	SILVER CREEK 161
AMC410260	SILVER CREEK 162
AMC410261	SILVER CREEK 163
AMC410262	SILVER CREEK 164
AMC410263	SILVER CREEK 165
AMC410264	SILVER CREEK 166
AMC410265	SILVER CREEK 167
AMC410266	SILVER CREEK 168
AMC410267	SILVER CREEK 169
AMC410268	SILVER CREEK 170
AMC410269	SILVER CREEK 171
AMC410270	SILVER CREEK 172
AMC410271	SILVER CREEK 173
AMC410272	SILVER CREEK 174
AMC410273	SILVER CREEK 175
AMC410274	SILVER CREEK 176
AMC410275	SILVER CREEK 177
AMC410276	SILVER CREEK 178
AMC410277	SILVER CREEK 179
AMC410278	SILVER CREEK 180
AMC410279	SILVER CREEK 181
AMC410280	SILVER CREEK 182
AMC410281	SILVER CREEK 183
AMC410282	SILVER CREEK 184
AMC413137	SILVER CREEK 185
AMC413138	SILVER CREEK 186
AMC413139	SILVER CREEK 187
AMC413140	SILVER CREEK 188
AMC413141	SILVER CREEK 189
AMC413142	SILVER CREEK 190
AMC413143	SILVER CREEK 191
AMC413144	SILVER CREEK 192
AMC413145	SILVER CREEK 193
AMC427718	SILVER CREEK 194
AMC427719	SILVER CREEK 195
AMC427720	SILVER CREEK 196
AMC427721	SILVER CREEK 197
AMC427722	SILVER CREEK 198
AMC427723	SILVER CREEK 199
AMC427724	SILVER CREEK 200
AMC427725	SILVER CREEK 201
AMC428270	SILVER CREEK 202
AMC428271	SILVER CREEK 203
AMC428272	SILVER CREEK 204
AMC428273	SILVER CREEK 205
AMC428274	SILVER CREEK 206
AMC428275	SILVER CREEK 207
AMC428276	SILVER CREEK 208

RECEIVED
 BLM AZ STATE OFFICE
 2011 AUG 24 P 2:49
 PHOENIX, ARIZONA

AMC428277 LA CUESTA - SILVER CREEK CLAIMS - VERTEX
 SILVER CREEK 209 AMC428270 ACTIVE

TOTAL 183 155 28365
 183 CLAIMS \$155 PER CLAIM "\$28,365.00 "

TextLabel

TextLabel
Number of ACTIVE cases: 183

RECEIVED
BLM AZ STATE OFFICE
2011 AUG 24 P 2 49
PHOENIX, ARIZONA



August 23, 2017

Bureau of Land Management
Mining Claims
One North Central Avenue, Suite 800
Phoenix, Arizona 85004-4427

RECEIVED
BLM AZ STATE OFFICE
2017 AUG 24 P 2:48
PHOENIX, ARIZONA

Hello -

Enclosed is our check # 6149 in the amount of \$43,710 for fiscal 2018 yearly maintenance fees for 282 lode claims in the name of Golden Vertex Corp at the rate of \$155 per claim.

Also enclosed is our check #6148 in the amount of \$28,365 for fiscal 2018 yearly maintenance fees for 183 lode claims in the name of La Cuesta International at the rate of \$155 per claim.

Listings of the two groups of claims are attached to each check.

Please don't hesitate to contact me should you have any questions or need further information.

CELL 928-234 5227

Sincerely,

L.J. "Joe" Bardswich, P. E.
President
Golden Vertex Corp.

Cc: File

RECEIVED
BLM AZ STATE OFFICE
2017 AUG 24 P 2:41
PHOENIX, ARIZONA




ORIGIN ID: EPA (026) 763 6252
JOE BAROSWICH
COLUMBIA VENTURE
2400 ADAMS ROAD
SUITE 101
BULLHEAD CITY AZ 85442
UNITED STATES US

SHIP DATE: 23AUG17
ACTWGT: 0.55 LB
CAD: 110431601NET3920
BILL SENDER

TO ARIZONA STATE OFFICE
BUREAU OF LAND MANAGEMENT
1 NORTH CENTRAL AVENUE
SUITE 800
PHOENIX AZ 85004

(602) 417-9209 FEDEX/US-TA/US/VER



THU - 24 AUG 10:30A
PRIORITY OVERNIGHT


TRK# 7700 9739 0586

FedEx
TRK# 7700 9739 0586
0201

THU - 24 AUG 10:30A
PRIORITY OVERNIGHT

85004
AZ-US
PHX

XH ZSYA



FTD 448382 23AUG17 1TPA 546CL/577F/8CBA

Warning: Use only the printed original label for shipping. Using a photocopy of this label for shipping purposes is fraudulent and could result in additional billing. Use of this system constitutes your agreement to the terms and conditions in the current FedEx Service Guide, available on fedex.com. FedEx will not be responsible for loss, damage, or delay resulting from mislabeling or misrouting, unless you declare a higher value, pay an additional charge, or purchase additional insurance. Your right to recover from FedEx for any loss, including intrinsic value, is limited to the declared value. Recoverable loss and other terms of damage, including consequential or special, are limited to the greater of \$100 or the declared value. Recoverable loss for items of extraordinary value is \$1,000, e.g. jewelry, precious metals, negotiable instruments and other items listed in our Service Guide. With see current FedEx Service Guide.

Extremely Urgent

Only
our
the
ditions
yable
th the
ress
tact

Insert shipping document here.

United States Department of the Interior
Bureau of Land Management
 DIV OF LANDS, MINRLS & ENERGY
 ONE N CENTRAL AVE
 PHOENIX, AZ 85004 -4427
 Phone: 602-417-9200

Receipt

No: 3960166

Transaction #: 4069985	
Date of Transaction: 08/25/2017	
CUSTOMER:	
GOLDEN VERTEX CORP 2440 ADOBE RD STE 101 BULLHEAD CITY, AZ 86442-4485 US	

LINE #	QTY	DESCRIPTION	REMARKS	UNIT PRICE	TOTAL
1	1.00	LOCATABLE MINERALS / MINING CLAIMS- NOT NEW-UNADJUD, ONE AUTH NO. ONLY / MINING CLAIM MONEY RECEIVED CASES: AMC361998/\$72075.00	MAINT 2018/465	- n/a -	72075.00
TOTAL:					\$72,075.00

PAYMENT INFORMATION					
1	AMOUNT:	28365.00	POSTMARKED:	08/23/2017	
	TYPE:	CHECK	RECEIVED:	08/24/2017	
	CHECK NO:	6148			
	NAME:	GOLDEN VERTEX CORP 2440 ADOBE RD STE 101 BULLHEAD CITY AZ 86442-4485 US			
2	AMOUNT:	43710.00	POSTMARKED:	08/23/2017	
	TYPE:	CHECK	RECEIVED:	08/24/2017	
	CHECK NO:	6149			
	NAME:	GOLDEN VERTEX CORP 2440 ADOBE RD STE 101 BULLHEAD CITY AZ 86442-4485 US			

This receipt was generated by the automated BLM Collections and Billing System and is a paper representation of a portion

GOLDEN VERTEX CORP

2440 Adobe Road, Suite 101
Phone 928-763-6252

Bullhead City, Arizona 86442
Fax 928-763-6259

361998
398978
408939
416914
420117
432054

PHOENIX, ARIZONA

RECEIVED
BLM AZ STATE OFFICE
2016 AUG 18 P 2 24

433744

August 11, 2016

Bureau of Land Management

Mining Claims

One North Central Avenue, Suite 800
Phoenix, Arizona 85004-4427

Enclosed is our check #5957 in the amount of \$43,710 for fiscal 2017 yearly maintenance fees for 282 lode claims in the name of Golden Vertex Corp at the rate of \$155 per claim.

Also enclosed is our check #5958 in the amount of \$28,365 for fiscal 2017 yearly maintenance fees for 183 lode claims in the name of La Cuesta International at the rate of \$155 per claim.

Listings of the two groups of claims are attached.

Please call me in the event that there are any problems.

Thank-you.



~~RECEIPT #~~

L.J. Bardswich, P. E.

General Manager

Golden Vertex Corp

928-234-5227 (cell)

ENTERED
AUG 22 2016
BY: RAm

DEPARTMENT OF THE INTERIOR
BUREAU OF LAND MANAGEMENT
MINING CLAIMS

Customer Information - WITH Serial No. and Claim Name

ACTIVE CLAIMS

Admin State: AZ
Geo State: AZ

RECEIPT # 2635096

GOLDEN VERTEX CORP
1440 ADOBE RD STE 101
BULLHEAD CITY, AZ 86442-4486

CUSTOMER ID: 2317154

<u>Serial No.</u>	<u>Claim Name/Number</u>	<u>Lead Serial No.</u>	<u>Disposition</u>
AMC361998	MOSS 11	AMC361998	ACTIVE
AMC361999	MOSS 12	AMC361998	ACTIVE
AMC362000	MOSS 13	AMC361998	ACTIVE
AMC362001	MOSS 14	AMC361998	ACTIVE
AMC362002	MOSS 15	AMC361998	ACTIVE
AMC362003	MOSS 16	AMC361998	ACTIVE
AMC362004	MOSS 17	AMC361998	ACTIVE
AMC362005	MOSS 18	AMC361998	ACTIVE
AMC362006	MOSS 19	AMC361998	ACTIVE
AMC362007	MOSS 20	AMC361998	ACTIVE
AMC362008	MOSS 21	AMC361998	ACTIVE
AMC362009	MOSS 22	AMC361998	ACTIVE
AMC362010	MOSS 23	AMC361998	ACTIVE
AMC362011	MOSS 24	AMC361998	ACTIVE
AMC362012	MOSS 25	AMC361998	ACTIVE
AMC362013	MOSS 26	AMC361998	ACTIVE
AMC362014	MOSS 27	AMC361998	ACTIVE
AMC362015	MOSS 28	AMC361998	ACTIVE
AMC362016	MOSS 29	AMC361998	ACTIVE
AMC362017	MOSS 30	AMC361998	ACTIVE
AMC362018	MOSS 31	AMC361998	ACTIVE
AMC362019	MOSS 32	AMC361998	ACTIVE
AMC362022	MOSS 34	AMC361998	ACTIVE
AMC362023	MOSS 35	AMC361998	ACTIVE
AMC362024	MOSS 36	AMC361998	ACTIVE
AMC362025	MOSS 37	AMC361998	ACTIVE
AMC362026	MOSS 38	AMC361998	ACTIVE
AMC362027	MOSS 39	AMC361998	ACTIVE
AMC362028	MOSS 39F	AMC361998	ACTIVE
AMC362029	MOSS 40	AMC361998	ACTIVE
AMC362030	MOSS 41	AMC361998	ACTIVE
AMC362031	MOSS 42	AMC361998	ACTIVE
AMC362032	MOSS 43	AMC361998	ACTIVE
AMC362033	MOSS 44	AMC361998	ACTIVE
AMC362034	MOSS 45	AMC361998	ACTIVE
AMC362035	MOSS 46	AMC361998	ACTIVE
AMC362036	MOSS 47	AMC361998	ACTIVE
AMC362037	MOSS 47B	AMC361998	ACTIVE
AMC362038	MOSS 48	AMC361998	ACTIVE
AMC362039	MOSS 49	AMC361998	ACTIVE
AMC362040	MOSS 50	AMC361998	ACTIVE
AMC362041	MOSS 51	AMC361998	ACTIVE
AMC362042	MOSS 52	AMC361998	ACTIVE

PHOENIX, ARIZONA
2016 AUG 18 09:26
BLM RECEIVED
BLM AZ STATE OFFICE

NO WARRANTY IS MADE BY BLM
FOR USE OF THE DATA FOR
PURPOSES NOT INTENDED BY BLM

DEPARTMENT OF THE INTERIOR
BUREAU OF LAND MANAGEMENT
MINING CLAIMS

Customer Information - WITH Serial No. and Claim Name

ACTIVE CLAIMS

<u>Serial No.</u>	<u>Claim Name/Number</u>	<u>Lead Serial No.</u>	<u>Disposition</u>
AMC362043	MOSS 53	AMC361998	ACTIVE
AMC362044	MOSS 54	AMC361998	ACTIVE
AMC362045	MOSS 55	AMC361998	ACTIVE
AMC362046	MOSS 56	AMC361998	ACTIVE
AMC362047	MOSS 57	AMC361998	ACTIVE
AMC362048	MOSS 58	AMC361998	ACTIVE
AMC362049	MOSS 59	AMC361998	ACTIVE
AMC362050	MOSS 60	AMC361998	ACTIVE
AMC362051	MOSS 61	AMC361998	ACTIVE
AMC362052	MOSS 62	AMC361998	ACTIVE
AMC362053	MOSS 63	AMC361998	ACTIVE
AMC362054	MOSS 64	AMC361998	ACTIVE
AMC362055	MOSS 65	AMC361998	ACTIVE
AMC362056	MOSS 66	AMC361998	ACTIVE
AMC362057	MOSS 67	AMC361998	ACTIVE
AMC362058	MOSS 68	AMC361998	ACTIVE
AMC362059	MOSS 69	AMC361998	ACTIVE
AMC362060	MOSS 70	AMC361998	ACTIVE
AMC398978	MOSS 1	AMC398978	ACTIVE
AMC398979	MOSS 2	AMC398978	ACTIVE
AMC398980	MOSS 3	AMC398978	ACTIVE
AMC398981	MOSS 4	AMC398978	ACTIVE
AMC398982	MOSS 5	AMC398978	ACTIVE
AMC398983	MOSS 6	AMC398978	ACTIVE
AMC398984	MOSS 7	AMC398978	ACTIVE
AMC398985	MOSS 8	AMC398978	ACTIVE
AMC398986	MOSS 9	AMC398978	ACTIVE
AMC398987	MOSS 10	AMC398978	ACTIVE
AMC398988	MOSS 118	AMC398978	ACTIVE
AMC398989	MOSS 119	AMC398978	ACTIVE
AMC398990	MOSS 120	AMC398978	ACTIVE
AMC398991	MOSS 121	AMC398978	ACTIVE
AMC398992	MOSS 122	AMC398978	ACTIVE
AMC398993	MOSS 123	AMC398978	ACTIVE
AMC398994	MOSS 124	AMC398978	ACTIVE
AMC398995	MOSS 125	AMC398978	ACTIVE
AMC398996	MOSS 126	AMC398978	ACTIVE
AMC398997	MOSS 127	AMC398978	ACTIVE
AMC398998	MOSS 128	AMC398978	ACTIVE
AMC398999	MOSS 129	AMC398978	ACTIVE
AMC399000	MOSS 130	AMC398978	ACTIVE
AMC399001	MOSS 131	AMC398978	ACTIVE
AMC399002	MOSS 132	AMC398978	ACTIVE
AMC399003	MOSS 133	AMC398978	ACTIVE
AMC399004	MOSS 134	AMC398978	ACTIVE
AMC399005	MOSS 135	AMC398978	ACTIVE
AMC399006	MOSS 136	AMC398978	ACTIVE
AMC399007	MOSS 137	AMC398978	ACTIVE

PHOENIX, ARIZONA
BLM RECEIVED
2010 AUG 18 P 2:22
STATE OFFICE

NO WARRANTY IS MADE BY BLM
FOR USE OF THE DATA FOR
PURPOSES NOT INTENDED BY BLM

DEPARTMENT OF THE INTERIOR
BUREAU OF LAND MANAGEMENT
MINING CLAIMS

Customer Information - WITH Serial No. and Claim Name

ACTIVE CLAIMS

Page 3 of 7

<u>Serial No.</u>	<u>Claim Name/Number</u>	<u>Lead Serial No.</u>	<u>Disposition</u>
AMC399008	MOSS 138	AMC398978	ACTIVE
AMC399009	MOSS 139	AMC398978	ACTIVE
AMC399010	MOSS 140	AMC398978	ACTIVE
AMC399011	MOSS 141	AMC398978	ACTIVE
AMC399012	MOSS 142	AMC398978	ACTIVE
AMC399013	MOSS 143	AMC398978	ACTIVE
AMC399014	MOSS 144	AMC398978	ACTIVE
AMC399015	MOSS 145	AMC398978	ACTIVE
AMC399016	MOSS 146	AMC398978	ACTIVE
AMC399017	MOSS 147	AMC398978	ACTIVE
AMC399018	MOSS 148	AMC398978	ACTIVE
AMC408939	GVC 1	AMC408939	ACTIVE
AMC408940	GVC 2	AMC408939	ACTIVE
AMC408941	GVC 3	AMC408939	ACTIVE
AMC408942	GVC 4	AMC408939	ACTIVE
AMC408943	GVC 5	AMC408939	ACTIVE
AMC408944	GVC 6	AMC408939	ACTIVE
AMC408945	GVC 7	AMC408939	ACTIVE
AMC408946	GVC 8	AMC408939	ACTIVE
AMC408947	GVC 9	AMC408939	ACTIVE
AMC408948	GVC 10	AMC408939	ACTIVE
AMC408949	GVC 11	AMC408939	ACTIVE
AMC408950	GVC 12	AMC408939	ACTIVE
AMC408951	GVC 13	AMC408939	ACTIVE
AMC408952	GVC 14	AMC408939	ACTIVE
AMC408953	GVC 15	AMC408939	ACTIVE
AMC408954	GVC 16	AMC408939	ACTIVE
AMC408955	GVC 17	AMC408939	ACTIVE
AMC408956	GVC 18	AMC408939	ACTIVE
AMC408957	GVC 19	AMC408939	ACTIVE
AMC408958	GVC 20	AMC408939	ACTIVE
AMC408959	GVC 21	AMC408939	ACTIVE
AMC408960	GVC 22	AMC408939	ACTIVE
AMC408961	GVC 23	AMC408939	ACTIVE
AMC408962	GVC 24	AMC408939	ACTIVE
AMC408963	GVC 25	AMC408939	ACTIVE
AMC408964	GVC 26	AMC408939	ACTIVE
AMC408965	GVC 27	AMC408939	ACTIVE
AMC408966	GVC 28	AMC408939	ACTIVE
AMC408967	GVC 29	AMC408939	ACTIVE
AMC408968	GVC 30	AMC408939	ACTIVE
AMC408969	GVC 31	AMC408939	ACTIVE
AMC408971	GVC 33	AMC408939	ACTIVE
AMC408972	GVC 34	AMC408939	ACTIVE
AMC408973	GVC 35	AMC408939	ACTIVE
AMC408974	GVC 36	AMC408939	ACTIVE
AMC408975	GVC 37	AMC408939	ACTIVE
AMC408976	GVC 38	AMC408939	ACTIVE

PHOENIX ARIZONA
RECEIVED
BLM AZ STATE OFFICE
AUG 18 2016
P 2:09

NO WARRANTY IS MADE BY BLM
FOR USE OF THE DATA FOR
PURPOSES NOT INTENDED BY BLM

DEPARTMENT OF THE INTERIOR
 BUREAU OF LAND MANAGEMENT
 MINING CLAIMS

Run Time: 02:10 PM

Customer Information - WITH Serial No. and Claim Name

ACTIVE CLAIMS

<u>Serial No.</u>	<u>Claim Name/Number</u>	<u>Lead Serial No.</u>	<u>Disposition</u>
AMC408977	GVC 39	AMC408939	ACTIVE
AMC408978	GVC 40	AMC408939	ACTIVE
AMC408979	GVC 41	AMC408939	ACTIVE
AMC408980	GVC 42	AMC408939	ACTIVE
AMC408981	GVC 43	AMC408939	ACTIVE
AMC408982	GVC 44	AMC408939	ACTIVE
AMC408983	GVC 45	AMC408939	ACTIVE
AMC408984	GVC 46	AMC408939	ACTIVE
AMC408985	GVC 47	AMC408939	ACTIVE
AMC408986	GVC 48	AMC408939	ACTIVE
AMC408987	GVC 49	AMC408939	ACTIVE
AMC408988	GVC 50	AMC408939	ACTIVE
AMC408989	GVC 51	AMC408939	ACTIVE
AMC408990	GVC 52	AMC408939	ACTIVE
AMC408991	GVC 53	AMC408939	ACTIVE
AMC408992	GVC 54	AMC408939	ACTIVE
AMC408993	GVC 55	AMC408939	ACTIVE
AMC408994	GVC 56	AMC408939	ACTIVE
AMC408995	GVC 57	AMC408939	ACTIVE
AMC408996	GVC 58	AMC408939	ACTIVE
AMC408997	GVC 59	AMC408939	ACTIVE
AMC408998	GVC 60	AMC408939	ACTIVE
AMC408999	GVC 61	AMC408939	ACTIVE
AMC409000	GVC 62	AMC408939	ACTIVE
AMC409001	GVC 63	AMC408939	ACTIVE
AMC409002	GVC 64	AMC408939	ACTIVE
AMC409003	GVC 65	AMC408939	ACTIVE
AMC409004	GVC 67	AMC408939	ACTIVE
AMC409005	GVC 68	AMC408939	ACTIVE
AMC409006	GVC 69	AMC408939	ACTIVE
AMC409007	GVC 70	AMC408939	ACTIVE
AMC409008	GVC 71	AMC408939	ACTIVE
AMC409009	GVC 72	AMC408939	ACTIVE
AMC409010	GVC 73	AMC408939	ACTIVE
AMC409011	GVC 74	AMC408939	ACTIVE
AMC409012	GVC 75	AMC408939	ACTIVE
AMC409013	GVC 76	AMC408939	ACTIVE
AMC409014	GVC 77	AMC408939	ACTIVE
AMC409015	GVC 78	AMC408939	ACTIVE
AMC409016	GVC 79	AMC408939	ACTIVE
AMC409017	GVC 80	AMC408939	ACTIVE
AMC409018	GVC 81	AMC408939	ACTIVE
AMC409019	GVC 82	AMC408939	ACTIVE
AMC409020	GVC 83	AMC408939	ACTIVE
AMC409021	GVC 84	AMC408939	ACTIVE
AMC409022	GVC 85	AMC408939	ACTIVE
AMC409023	GVC 86	AMC408939	ACTIVE
AMC409024	GVC 87	AMC408939	ACTIVE

RECEIVED
 JLM AZ STATE OFFICE
 2016 AUG 18 P 2:28
 PHOENIX, ARIZONA

NO WARRANTY IS MADE BY BLM
 FOR USE OF THE DATA FOR
 PURPOSES NOT INTENDED BY BLM

DEPARTMENT OF THE INTERIOR
BUREAU OF LAND MANAGEMENT
MINING CLAIMS

Customer Information - WITH Serial No. and Claim Name

ACTIVE CLAIMS

Page 5 of

<u>Serial No.</u>	<u>Claim Name/Number</u>	<u>Lead Serial No.</u>	<u>Disposition</u>
AMC409025	GVC 88	AMC408939	ACTIVE
AMC409026	GVC 89	AMC408939	ACTIVE
AMC409027	GVC 90	AMC408939	ACTIVE
AMC409028	GVC 91	AMC408939	ACTIVE
AMC409029	GVC 92	AMC408939	ACTIVE
AMC409030	GVC 93	AMC408939	ACTIVE
AMC409031	GVC 94	AMC408939	ACTIVE
AMC409032	GVC 95	AMC408939	ACTIVE
AMC409033	GVC 96	AMC408939	ACTIVE
AMC409034	GVC 97	AMC408939	ACTIVE
AMC409035	GVC 98	AMC408939	ACTIVE
AMC409036	GVC 99	AMC408939	ACTIVE
AMC409037	GVC 100	AMC408939	ACTIVE
AMC409038	GVC 101	AMC408939	ACTIVE
AMC409039	GVC 102	AMC408939	ACTIVE
AMC409040	GVC 103	AMC408939	ACTIVE
AMC409041	GVC 104	AMC408939	ACTIVE
AMC409042	GVC 105	AMC408939	ACTIVE
AMC409043	GVC 106	AMC408939	ACTIVE
AMC409044	GVC 107	AMC408939	ACTIVE
AMC409045	GVC 108	AMC408939	ACTIVE
AMC409046	GVC 109	AMC408939	ACTIVE
AMC409047	GVC 110	AMC408939	ACTIVE
AMC409048	GVC 111	AMC408939	ACTIVE
AMC409049	GVC 112	AMC408939	ACTIVE
AMC409050	GVC 113	AMC408939	ACTIVE
AMC409051	GVC 114	AMC408939	ACTIVE
AMC409052	GVC 115	AMC408939	ACTIVE
AMC409053	GVC 116	AMC408939	ACTIVE
AMC409054	GVC 117	AMC408939	ACTIVE
AMC409055	GVC 118	AMC408939	ACTIVE
AMC409056	GVC 119	AMC408939	ACTIVE
AMC409057	GVC 120	AMC408939	ACTIVE
AMC409058	GVC 121	AMC408939	ACTIVE
AMC409059	GVC 122	AMC408939	ACTIVE
AMC409060	GVC 123	AMC408939	ACTIVE
AMC409061	GVC 124	AMC408939	ACTIVE
AMC409062	GVC 125	AMC408939	ACTIVE
AMC409063	GVC 126	AMC408939	ACTIVE
AMC409064	GVC 127	AMC408939	ACTIVE
AMC409065	GVC 128	AMC408939	ACTIVE
AMC409066	GVC 129	AMC408939	ACTIVE
AMC409067	GVC 130	AMC408939	ACTIVE
AMC409068	GVC 131	AMC408939	ACTIVE
AMC409069	GVC 132	AMC408939	ACTIVE
AMC409070	GVC 133	AMC408939	ACTIVE
AMC409071	GVC 134	AMC408939	ACTIVE
AMC409072	GVC 135	AMC408939	ACTIVE

RECEIVED
 BLM AZ STATE OFFICE
 PHOENIX, ARIZONA
 2016 AUG 18 10 22 AM

NO WARRANTY IS MADE BY BLM
FOR USE OF THE DATA FOR
PURPOSES NOT INTENDED BY BLM

DEPARTMENT OF THE INTERIOR
BUREAU OF LAND MANAGEMENT
MINING CLAIMS


Customer Information - WITH Serial No. and Claim Name

ACTIVE CLAIMS

<u>Serial No.</u>	<u>Claim Name/Number</u>	<u>Lead Serial No.</u>	<u>Disposition</u>
AMC409073 7	GVC 136	AMC408939	ACTIVE
AMC409074	GVC 137	AMC408939	ACTIVE
AMC409075	GVC 138	AMC408939	ACTIVE
AMC409076 J	GVC 139	AMC408939	ACTIVE
AMC409082	GVC 146	AMC408939	ACTIVE
AMC409083	GVC 147	AMC408939	ACTIVE
AMC409084	GVC 148	AMC408939	ACTIVE
AMC409085 7	GVC 149	AMC408939	ACTIVE
AMC409086 J	GVC 150	AMC408939	ACTIVE
AMC409091	GVC 162	AMC408939	ACTIVE
AMC409093 7	GVC 164	AMC408939	ACTIVE
AMC409094	GVC 165	AMC408939	ACTIVE
AMC409095	GVC 166	AMC408939	ACTIVE
AMC409096	GVC 167	AMC408939	ACTIVE
AMC409097 J	GVC 168	AMC408939	ACTIVE
AMC409101 7	GVC 172	AMC408939	ACTIVE
AMC409102	GVC 173	AMC408939	ACTIVE
AMC409103	GVC 174	AMC408939	ACTIVE
AMC409104	GVC 175	AMC408939	ACTIVE
AMC409105	GVC 176	AMC408939	ACTIVE
AMC409106	GVC 177	AMC408939	ACTIVE
AMC409107	GVC 178	AMC408939	ACTIVE
AMC409108	GVC 179	AMC408939	ACTIVE
AMC409109	GVC 180	AMC408939	ACTIVE
AMC409110	GVC 181	AMC408939	ACTIVE
AMC409111	GVC 182	AMC408939	ACTIVE
AMC409112	GVC 183	AMC408939	ACTIVE
AMC409113	GVC 184	AMC408939	ACTIVE
AMC409114	GVC 185	AMC408939	ACTIVE
AMC409115	GVC 186	AMC408939	ACTIVE
AMC409116	GVC 187	AMC408939	ACTIVE
AMC409117	GVC 188	AMC408939	ACTIVE
AMC409118	GVC 189	AMC408939	ACTIVE
AMC409119	GVC 190	AMC408939	ACTIVE
AMC409120	GVC 191	AMC408939	ACTIVE
AMC409121	GVC 192	AMC408939	ACTIVE
AMC409122 J	GVC 193	AMC408939	ACTIVE
AMC416914 7	MOSS 201	AMC416914	ACTIVE
AMC416915	MOSS 202	AMC416914	ACTIVE
AMC416916	MOSS 203	AMC416914	ACTIVE
AMC416917	MOSS 204	AMC416914	ACTIVE
AMC416918	MOSS 205	AMC416914	ACTIVE
AMC416919	MOSS 206	AMC416914	ACTIVE
AMC416920	MOSS 207	AMC416914	ACTIVE
AMC416921	MOSS 208	AMC416914	ACTIVE
AMC416922 J	MOSS 209	AMC416914	ACTIVE
AMC420117	MOSS 210	AMC420117	ACTIVE
AMC420118 J	MOSS 211	AMC420117	ACTIVE

NO WARRANTY IS MADE BY BLM
FOR USE OF THE DATA FOR
PURPOSES NOT INTENDED BY BLM

RECEIVED
BLM AZ STATE OFFICE
PHOENIX, ARIZONA
2016 AUG 18 P 2:26




DEPARTMENT OF THE INTERIOR
BUREAU OF LAND MANAGEMENT
MINING CLAIMS

Customer Information - WITH Serial No. and Claim Name

ACTIVE CLAIMS

<u>Serial No.</u>	<u>Claim Name/Number</u>	<u>Lead Serial No.</u>	<u>Disposition</u>
AMC432054 —	GVC 301	AMC432054	ACTIVE
AMC433744 —	MOSS 33X	AMC433744	ACTIVE

Number of ACTIVE cases: ~~285~~ 282



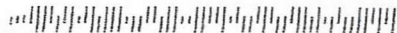
RECEIVED
BLM AZ STATE OFFICE
AUG 18 P 2:26
PHOENIX, ARIZONA

GOLDEN VERTEX CO. D

2440

BULLHEAD CITY

AZ 86442



TOP OF ENVELOPE TO THE RIGHT
ADDRESS FOLD AT DOTTED LINE

CERTIFIED MAIL



7016 0750 0000 3739 6945



1000



85004

U.S. POSTAGE
PAID
KINGMAN, AZ
86401
AUG 18, 16
AMOUNT

\$7.36

R2304M113658-17

RETURN RECEIPT
REQUESTED

PHOENIX, ARIZONA

2016 AUG 18 P 2:21

RECEIVED
BLM AZ STATE OFFICE

BUREAU OF LAND MANAGEMENT
MINING CLAIMS MTC

1 NORTH CENTRAL AVE
SUITE 800

PHOENIX AZ

85004-4427

RETURN RECEIPT
REQUESTED

RETURN RECEIPT
REQUESTED

United States Department of the Interior
Bureau of Land Management
 DIV OF LANDS, MINRLS & ENERGY
 ONE N CENTRAL AVE
 PHOENIX, AZ 85004 -4427
 Phone: 602-417-9200

Receipt

No: 3635096

Transaction #: 3738935	
Date of Transaction: 08/19/2016	
CUSTOMER:	
GOLDEN VERTEX CORP 2440 ADOBE RD STE 101 BULLHEAD CITY, AZ 86442-4485 US	

LINE #	QTY	DESCRIPTION	REMARKS	UNIT PRICE	TOTAL
1	1.00	LOCATABLE MINERALS / MINING CLAIMS- NOT NEW-UNADJUD, ONE AUTH NO. ONLY / MINING CLAIM MONEY RECEIVED CASES: AMC361998/\$43710.00	MAINT FEE 2017 - 282	- n/a -	43710.00
TOTAL:					\$43,710.00

PAYMENT INFORMATION			
1	AMOUNT:	43710.00	POSTMARKED: 08/16/2016
	TYPE:	CHECK	RECEIVED: 08/18/2016
	CHECK NO:	5957	
	NAME:	GOLDEN VERTEX CORP 2440 ADOBE RD STE 101 BULLHEAD CITY AZ 86442-4485 US	

REMARKS

This receipt was generated by the automated BLM Collections and Billing System and is a paper representation of a portion of the official electronic record contained therein.

GOLDEN VERTEX CORP

408939
416914
420117
432054

2440 Adobe Road, Suite 101 Bullhead City, Arizona 86442
Phone 928-763-6252 Fax 928-763-6259

August 17, 2015

Bureau of Land Management

Mining Claims

One North Central Avenue, Suite 800
Phoenix, Arizona 85004-4427

Enclosed is our check in the amount of \$28,210 for fiscal 2016 yearly maintenance fees for 182 lode claims in the name of Golden Vertex Corp at the rate of \$155 per claim.

Also enclosed is our check in the amount of \$15,965 for fiscal 2016 yearly maintenance fees for 103 lode claims in the name of Patriot Gold at the rate of \$155 per claim.

Also enclosed is our check in the amount of \$28,365 for fiscal 2016 yearly maintenance fees for 183 lode claims in the name of La Cuesta International at the rate of \$155 per claim.

Listings of the three groups of claims are attached.

Please call me in the event that there are any problems.

Thank-you.



L.J. Bardswich, P. Eng.

General Manager

Golden Vertex Corp

928-234-5227 (cell)

RECEIPT # 3374975

RECEIVED
BLM AZ STATE OFFICE
2015 AUG 21 P 2:20
PHOENIX, ARIZONA

ENTERED
AUG 26 2015
BY: IR

DEPARTMENT OF THE INTERIOR
BUREAU OF LAND MANAGEMENT
MINING CLAIMS

Customer Information - WITH Serial No. and Claim Name

ACTIVE CLAIMS

Admin State: AZ
Geo State: AZ

182 CLAIMS @ \$155 = \$28,210.00

GOLDEN VERTEX CORP
2440 ADOBE RD STE 101
BULLHEAD CITY, AZ 86442-4486

CUSTOMER ID: 2317154

<u>Serial No.</u>	<u>Claim Name/Number</u>	<u>Lead Serial No.</u>	<u>Disposition</u>
AMC408939	GVC 1	AMC408939	ACTIVE
AMC408940	GVC 2	AMC408939	ACTIVE
AMC408941	GVC 3	AMC408939	ACTIVE
AMC408942	GVC 4	AMC408939	ACTIVE
AMC408943	GVC 5	AMC408939	ACTIVE
AMC408944	GVC 6	AMC408939	ACTIVE
AMC408945	GVC 7	AMC408939	ACTIVE
AMC408946	GVC 8	AMC408939	ACTIVE
AMC408947	GVC 9	AMC408939	ACTIVE
AMC408948	GVC 10	AMC408939	ACTIVE
AMC408949	GVC 11	AMC408939	ACTIVE
AMC408950	GVC 12	AMC408939	ACTIVE
AMC408951	GVC 13	AMC408939	ACTIVE
AMC408952	GVC 14	AMC408939	ACTIVE
AMC408953	GVC 15	AMC408939	ACTIVE
AMC408954	GVC 16	AMC408939	ACTIVE
AMC408955	GVC 17	AMC408939	ACTIVE
AMC408956	GVC 18	AMC408939	ACTIVE
AMC408957	GVC 19	AMC408939	ACTIVE
AMC408958	GVC 20	AMC408939	ACTIVE
AMC408959	GVC 21	AMC408939	ACTIVE
AMC408960	GVC 22	AMC408939	ACTIVE
AMC408961	GVC 23	AMC408939	ACTIVE
AMC408962	GVC 24	AMC408939	ACTIVE
AMC408963	GVC 25	AMC408939	ACTIVE
AMC408964	GVC 26	AMC408939	ACTIVE
AMC408965	GVC 27	AMC408939	ACTIVE
AMC408966	GVC 28	AMC408939	ACTIVE
AMC408967	GVC 29	AMC408939	ACTIVE
AMC408968	GVC 30	AMC408939	ACTIVE
AMC408969	GVC 31	AMC408939	ACTIVE
AMC408971	GVC 33	AMC408939	ACTIVE
AMC408972	GVC 34	AMC408939	ACTIVE
AMC408973	GVC 35	AMC408939	ACTIVE
AMC408974	GVC 36	AMC408939	ACTIVE
AMC408975	GVC 37	AMC408939	ACTIVE
AMC408976	GVC 38	AMC408939	ACTIVE
AMC408977	GVC 39	AMC408939	ACTIVE
AMC408978	GVC 40	AMC408939	ACTIVE
AMC408979	GVC 41	AMC408939	ACTIVE
AMC408980	GVC 42	AMC408939	ACTIVE
AMC408981	GVC 43	AMC408939	ACTIVE
AMC408982	GVC 44	AMC408939	ACTIVE

RECEIVED
BLM AZ STATE OFFICE
2015 AUG 21 P 2:50
PHOENIX, ARIZONA

NO WARRANTY IS MADE BY BLM
FOR USE OF THE DATA FOR
PURPOSES NOT INTENDED BY BLM

DEPARTMENT OF THE INTERIOR
BUREAU OF LAND MANAGEMENT
MINING CLAIMS
Customer Information - WITH Serial No. and Claim Name

ACTIVE CLAIMS

<u>Serial No.</u>	<u>Claim Name/Number</u>	<u>Lead Serial No.</u>	<u>Disposition</u>
AMC408983	GVC 45	AMC408939	ACTIVE
AMC408984	GVC 46	AMC408939	ACTIVE
AMC408985	GVC 47	AMC408939	ACTIVE
AMC408986	GVC 48	AMC408939	ACTIVE
AMC408987	GVC 49	AMC408939	ACTIVE
AMC408988	GVC 50	AMC408939	ACTIVE
AMC408989	GVC 51	AMC408939	ACTIVE
AMC408990	GVC 52	AMC408939	ACTIVE
AMC408991	GVC 53	AMC408939	ACTIVE
AMC408992	GVC 54	AMC408939	ACTIVE
AMC408993	GVC 55	AMC408939	ACTIVE
AMC408994	GVC 56	AMC408939	ACTIVE
AMC408995	GVC 57	AMC408939	ACTIVE
AMC408996	GVC 58	AMC408939	ACTIVE
AMC408997	GVC 59	AMC408939	ACTIVE
AMC408998	GVC 60	AMC408939	ACTIVE
AMC408999	GVC 61	AMC408939	ACTIVE
AMC409000	GVC 62	AMC408939	ACTIVE
AMC409001	GVC 63	AMC408939	ACTIVE
AMC409002	GVC 64	AMC408939	ACTIVE
AMC409003	GVC 65	AMC408939	ACTIVE
AMC409004	GVC 67	AMC408939	ACTIVE
AMC409005	GVC 68	AMC408939	ACTIVE
AMC409006	GVC 69	AMC408939	ACTIVE
AMC409007	GVC 70	AMC408939	ACTIVE
AMC409008	GVC 71	AMC408939	ACTIVE
AMC409009	GVC 72	AMC408939	ACTIVE
AMC409010	GVC 73	AMC408939	ACTIVE
AMC409011	GVC 74	AMC408939	ACTIVE
AMC409012	GVC 75	AMC408939	ACTIVE
AMC409013	GVC 76	AMC408939	ACTIVE
AMC409014	GVC 77	AMC408939	ACTIVE
AMC409015	GVC 78	AMC408939	ACTIVE
AMC409016	GVC 79	AMC408939	ACTIVE
AMC409017	GVC 80	AMC408939	ACTIVE
AMC409018	GVC 81	AMC408939	ACTIVE
AMC409019	GVC 82	AMC408939	ACTIVE
AMC409020	GVC 83	AMC408939	ACTIVE
AMC409021	GVC 84	AMC408939	ACTIVE
AMC409022	GVC 85	AMC408939	ACTIVE
AMC409023	GVC 86	AMC408939	ACTIVE
AMC409024	GVC 87	AMC408939	ACTIVE
AMC409025	GVC 88	AMC408939	ACTIVE
AMC409026	GVC 89	AMC408939	ACTIVE
AMC409027	GVC 90	AMC408939	ACTIVE
AMC409028	GVC 91	AMC408939	ACTIVE
AMC409029	GVC 92	AMC408939	ACTIVE
AMC409030	GVC 93	AMC408939	ACTIVE

RECEIVED
BLM AZ STATE OFFICE
2015 AUG 21 P 2:50
PHOENIX, ARIZONA

DEPARTMENT OF THE INTERIOR
BUREAU OF LAND MANAGEMENT
MINING CLAIMS
Customer Information - WITH Serial No. and Claim Name

ACTIVE CLAIMS

<u>Serial No.</u>	<u>Claim Name/Number</u>	<u>Lead Serial No.</u>	<u>Disposition</u>
AMC409031	GVC 94	AMC408939	ACTIVE
AMC409032	GVC 95	AMC408939	ACTIVE
AMC409033	GVC 96	AMC408939	ACTIVE
AMC409034	GVC 97	AMC408939	ACTIVE
AMC409035	GVC 98	AMC408939	ACTIVE
AMC409036	GVC 99	AMC408939	ACTIVE
AMC409037	GVC 100	AMC408939	ACTIVE
AMC409038	GVC 101	AMC408939	ACTIVE
AMC409039	GVC 102	AMC408939	ACTIVE
AMC409040	GVC 103	AMC408939	ACTIVE
AMC409041	GVC 104	AMC408939	ACTIVE
AMC409042	GVC 105	AMC408939	ACTIVE
AMC409043	GVC 106	AMC408939	ACTIVE
AMC409044	GVC 107	AMC408939	ACTIVE
AMC409045	GVC 108	AMC408939	ACTIVE
AMC409046	GVC 109	AMC408939	ACTIVE
AMC409047	GVC 110	AMC408939	ACTIVE
AMC409048	GVC 111	AMC408939	ACTIVE
AMC409049	GVC 112	AMC408939	ACTIVE
AMC409050	GVC 113	AMC408939	ACTIVE
AMC409051	GVC 114	AMC408939	ACTIVE
AMC409052	GVC 115	AMC408939	ACTIVE
AMC409053	GVC 116	AMC408939	ACTIVE
AMC409054	GVC 117	AMC408939	ACTIVE
AMC409055	GVC 118	AMC408939	ACTIVE
AMC409056	GVC 119	AMC408939	ACTIVE
AMC409057	GVC 120	AMC408939	ACTIVE
AMC409058	GVC 121	AMC408939	ACTIVE
AMC409059	GVC 122	AMC408939	ACTIVE
AMC409060	GVC 123	AMC408939	ACTIVE
AMC409061	GVC 124	AMC408939	ACTIVE
AMC409062	GVC 125	AMC408939	ACTIVE
AMC409063	GVC 126	AMC408939	ACTIVE
AMC409064	GVC 127	AMC408939	ACTIVE
AMC409065	GVC 128	AMC408939	ACTIVE
AMC409066	GVC 129	AMC408939	ACTIVE
AMC409067	GVC 130	AMC408939	ACTIVE
AMC409068	GVC 131	AMC408939	ACTIVE
AMC409069	GVC 132	AMC408939	ACTIVE
AMC409070	GVC 133	AMC408939	ACTIVE
AMC409071	GVC 134	AMC408939	ACTIVE
AMC409072	GVC 135	AMC408939	ACTIVE
AMC409073	GVC 136	AMC408939	ACTIVE
AMC409074	GVC 137	AMC408939	ACTIVE
AMC409075	GVC 138	AMC408939	ACTIVE
AMC409076	GVC 139	AMC408939	ACTIVE
AMC409082	GVC 146	AMC408939	ACTIVE
AMC409083	GVC 147	AMC408939	ACTIVE

RECEIVED
 BLM AZ STATE OFFICE
 2015 AUG 21 P 2:50
 PHOENIX, ARIZONA

DEPARTMENT OF THE INTERIOR
BUREAU OF LAND MANAGEMENT
MINING CLAIMS

Customer Information - WITH Serial No. and Claim Name

ACTIVE CLAIMS

<u>Serial No.</u>	<u>Claim Name/Number</u>	<u>Lead Serial No.</u>	<u>Disposition</u>
AMC409084	GVC 148	AMC408939	ACTIVE
AMC409085	GVC 149	AMC408939	ACTIVE
AMC409086	GVC 150	AMC408939	ACTIVE
AMC409087	GVC 150	AMC408939	ACTIVE NO MTCF FEE
AMC409088	GVC 159	AMC408939	ACTIVE " " "
AMC409089	GVC 160	AMC408939	ACTIVE " " "
AMC409090	GVC 161	AMC408939	ACTIVE " "
AMC409091	GVC 162	AMC408939	ACTIVE
AMC409092	GVC 163	AMC408939	ACTIVE NO MTCF FEE
AMC409093	GVC 164	AMC408939	ACTIVE
AMC409094	GVC 165	AMC408939	ACTIVE
AMC409095	GVC 166	AMC408939	ACTIVE
AMC409096	GVC 167	AMC408939	ACTIVE
AMC409097	GVC 168	AMC408939	ACTIVE
AMC409098	GVC 169	AMC408939	ACTIVE NO MTCF FEE
AMC409099	GVC 170	AMC408939	ACTIVE " "
AMC409100	GVC 171	AMC408939	ACTIVE " "
AMC409101	GVC 172	AMC408939	ACTIVE
AMC409102	GVC 173	AMC408939	ACTIVE
AMC409103	GVC 174	AMC408939	ACTIVE
AMC409104	GVC 175	AMC408939	ACTIVE
AMC409105	GVC 176	AMC408939	ACTIVE
AMC409106	GVC 177	AMC408939	ACTIVE
AMC409107	GVC 178	AMC408939	ACTIVE
AMC409108	GVC 179	AMC408939	ACTIVE
AMC409109	GVC 180	AMC408939	ACTIVE
AMC409110	GVC 181	AMC408939	ACTIVE
AMC409111	GVC 182	AMC408939	ACTIVE
AMC409112	GVC 183	AMC408939	ACTIVE
AMC409113	GVC 184	AMC408939	ACTIVE
AMC409114	GVC 185	AMC408939	ACTIVE
AMC409115	GVC 186	AMC408939	ACTIVE
AMC409116	GVC 187	AMC408939	ACTIVE
AMC409117	GVC 188	AMC408939	ACTIVE
AMC409118	GVC 189	AMC408939	ACTIVE
AMC409119	GVC 190	AMC408939	ACTIVE
AMC409120	GVC 191	AMC408939	ACTIVE
AMC409121	GVC 192	AMC408939	ACTIVE
AMC409122	GVC 193	AMC408939	ACTIVE
AMC432054	GVC 301	AMC432054	ACTIVE

RECEIVED
BLM AZ STATE OFFICE
2015 AUG 21 P 2:50
PHOENIX, ARIZONA

Number of ACTIVE cases: ~~179~~ 171

GOLDEN VERTEX CORP
2670 SANCTUARY DR
BULLHEAD CITY, AZ 86442-8440

CUSTOMER ID: 2335699

<u>Serial No.</u>	<u>Claim Name/Number</u>	<u>Lead Serial No.</u>	<u>Disposition</u>
AMC416914	MOSS 201	AMC416914	ACTIVE
AMC416915	MOSS 202	AMC416914	ACTIVE

NO WARRANTY IS MADE BY BLM
FOR USE OF THE DATA FOR
PURPOSES NOT INTENDED BY BLM

DEPARTMENT OF THE INTERIOR
BUREAU OF LAND MANAGEMENT
MINING CLAIMS
Customer Information - WITH Serial No. and Claim Name

ACTIVE CLAIMS

<u>Serial No.</u>	<u>Claim Name/Number</u>	<u>Lead Serial No.</u>	<u>Disposition</u>
AMC416916	MOSS 203	AMC416914	ACTIVE
AMC416917	MOSS 204	AMC416914	ACTIVE
AMC416918	MOSS 205	AMC416914	ACTIVE
AMC416919	MOSS 206	AMC416914	ACTIVE
AMC416920	MOSS 207	AMC416914	ACTIVE
AMC416921	MOSS 208	AMC416914	ACTIVE
-AMC416922	MOSS 209	AMC416914	ACTIVE
AMC420117	MOSS 210	AMC420117	ACTIVE
AMC420118	MOSS 211	AMC420117	ACTIVE


Number of ACTIVE cases: 11 ✓

$$171 + 11 = 182 \text{ CLAIMS @ } \$155$$

$$= \$28,210.00$$

RECEIVED
BLM AVERTISSEMENT SERVICE
2015 AUG 21 P 2:50
PHOENIX, ARIZONA

Golden West
2440 f
Suite 101
Bullhead City, AZ 86442



RECEIVED
BLM AZ STATE OFFICE
2015 AUG 21 P 2:48
PHOENIX, ARIZONA



DEPT OF INTERIOR
BUREAU OF LAND MANAGEMENT
ONE NORTH CENTRAL AVE
Suite 800
Phoenix, AZ
85004-4427

United States Department of the Interior
Bureau of Land Management
 LANDS/RECREATION & PLANNING
 ONE N CENTRAL AVE
 PHOENIX, AZ 85004 -2203
 Phone: 602-417-9200

Receipt

No: 3374975

Transaction #: 3473193	
Date of Transaction: 08/24/2015	
CUSTOMER:	
GOLDEN VERTEX CORP 2440 ADOBE RD STE 101 BULLHEAD CITY, AZ 86442-4485 US	

LINE #	QTY	DESCRIPTION	REMARKS	UNIT PRICE	TOTAL
1	1.00	LOCATABLE MINERALS / MINING CLAIMS-NOT NEW-UNADJUD, ONE AUTH NO. ONLY / MINING CLAIM MONEY RECEIVED CASES: AMC408939/\$28210.00	MAINT FEE PYMNT - 182 2016	- n/a -	28210.00
TOTAL:					\$28,210.00

PAYMENT INFORMATION			
1	AMOUNT:	28210.00	POSTMARKED: 08/20/2015
	TYPE:	CHECK	RECEIVED: 08/21/2015
	CHECK NO:	5604	
	NAME:	GOLDEN VERTEX CORP 2440 ADOBE RD STE 101 BULLHEAD CITY AZ 86442-4485 US	

REMARKS

This receipt was generated by the automated BLM Collections and Billing System and is a paper representation of a portion of the official electronic record contained therein.

ENTERED
 AUG 26 2015
 BY: IR

GOLDEN VERTEX CORP

2440 Adobe Road, Suite 101
Phone 928-763-6252

Bullhead City, Arizona 86442
Fax 928-763-6259

AMC 408939

416914

361998

398978

407863

410214

413137

427718

428270

July 28, 2014

Bureau of Land Management

Mining Claims

One North Central Avenue, Suite 800
Phoenix, Arizona 85004-4427

Enclosed is our check in the amount of \$29,295 for yearly maintenance fees for 189 lode claims in the name of Golden Vertex Corp at the rate of \$155 per claim.

Also enclosed is our check in the amount of \$16,120 for yearly maintenance fees for 104 lode claims in the name of Patriot Gold at the rate of \$155 per claim.

Also enclosed is our check in the amount of \$28,365 for yearly maintenance fees for 183 lode claims in the name of La Cuesta International at the rate of \$155 per claim.

Listings of the three groups of claims are attached.

Please call me in the event that there are any problems.

Thank-you.



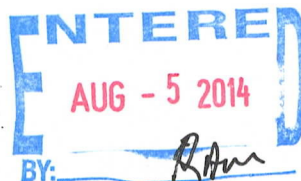
L.J. Bardswich, P. Eng.

General Manager

Golden Vertex Corp

406 579 4097 (cell)

RECEIVED
BLM AZ STATE OFFICE
2014 JUL 31 A 9:29
PHOENIX, ARIZONA



Bureau of Land Management

07 28 2014

Check No. 4870

Document

No.
JULY 2014

Document Date
7/28/2014

Original
Amount
29,295.00

Net Amount
29,295.00

GVC 1 to 193 Claims AND
Moss 201 to 211 CLAIMS
GOLDEN VERTEX CORP CLAIMS
LEAD SERIAL No AMC 408939 AND
AMC 416914 AND AMC 420117

NO. OF CLAIMS 189
AMOUNT \$29295.00
RECEIPT NO. 3090549
INIT. CAH
** BLM-ASO**

Total

29,295.00

ENTERED
AUG - 5 2014
BY: RAM

DEPARTMENT OF THE INTERIOR
BUREAU OF LAND MANAGEMENT
MINING CLAIMS

Customer Information - WITH Serial No. and Claim Name

ACTIVE CLAIMS

Run Date: 07/28/2014 05:10 PM

Page 1 of 5

Admin State: AZ

Geo State: AZ

GOLDEN VERTEX CORP

2440 ADOBE RD STE 101
BULLHEAD CITY, AZ 86442-4486

CUSTOMER ID: 2317154

<u>Serial No.</u>	<u>Claim Name/Number</u>	<u>Lead Serial No.</u>	<u>Disposition</u>
AMC408939	GVC 1	AMC408939	ACTIVE
AMC408940	GVC 2	AMC408939	ACTIVE
AMC408941	GVC 3	AMC408939	ACTIVE
AMC408942	GVC 4	AMC408939	ACTIVE
AMC408943	GVC 5	AMC408939	ACTIVE
AMC408944	GVC 6	AMC408939	ACTIVE
AMC408945	GVC 7	AMC408939	ACTIVE
AMC408946	GVC 8	AMC408939	ACTIVE
AMC408947	GVC 9	AMC408939	ACTIVE
AMC408948	GVC 10	AMC408939	ACTIVE
AMC408949	GVC 11	AMC408939	ACTIVE
AMC408950	GVC 12	AMC408939	ACTIVE
AMC408951	GVC 13	AMC408939	ACTIVE
AMC408952	GVC 14	AMC408939	ACTIVE
AMC408953	GVC 15	AMC408939	ACTIVE
AMC408954	GVC 16	AMC408939	ACTIVE
AMC408955	GVC 17	AMC408939	ACTIVE
AMC408956	GVC 18	AMC408939	ACTIVE
AMC408957	GVC 19	AMC408939	ACTIVE
AMC408958	GVC 20	AMC408939	ACTIVE
AMC408959	GVC 21	AMC408939	ACTIVE
AMC408960	GVC 22	AMC408939	ACTIVE
AMC408961	GVC 23	AMC408939	ACTIVE
AMC408962	GVC 24	AMC408939	ACTIVE
AMC408963	GVC 25	AMC408939	ACTIVE
AMC408964	GVC 26	AMC408939	ACTIVE
AMC408965	GVC 27	AMC408939	ACTIVE
AMC408966	GVC 28	AMC408939	ACTIVE
AMC408967	GVC 29	AMC408939	ACTIVE
AMC408968	GVC 30	AMC408939	ACTIVE
AMC408969	GVC 31	AMC408939	ACTIVE
AMC408971	GVC 33	AMC408939	ACTIVE
AMC408972	GVC 34	AMC408939	ACTIVE
AMC408973	GVC 35	AMC408939	ACTIVE
AMC408974	GVC 36	AMC408939	ACTIVE
AMC408975	GVC 37	AMC408939	ACTIVE
AMC408976	GVC 38	AMC408939	ACTIVE
AMC408977	GVC 39	AMC408939	ACTIVE
AMC408978	GVC 40	AMC408939	ACTIVE
AMC408979	GVC 41	AMC408939	ACTIVE
AMC408980	GVC 42	AMC408939	ACTIVE
AMC408981	GVC 43	AMC408939	ACTIVE
AMC408982	GVC 44	AMC408939	ACTIVE

PHOENIX, ARIZONA

2014 JUL 31 A 9 29

RECEIVED
BLM AZ STATE OFFICE

NO WARRANTY IS MADE BY BLM
FOR USE OF THE DATA FOR
PURPOSES NOT INTENDED BY BLM

DEPARTMENT OF THE INTERIOR
 BUREAU OF LAND MANAGEMENT
 MINING CLAIMS
 Customer Information - WITH Serial No. and Claim Name

ACTIVE CLAIMS

Run Date: 07/28/2014 05:10 PM

Page 2 of 5

<u>Serial No.</u>	<u>Claim Name/Number</u>	<u>Lead Serial No.</u>	<u>Disposition</u>
AMC408983	GVC 45	AMC408939	ACTIVE
AMC408984	GVC 46	AMC408939	ACTIVE
AMC408985	GVC 47	AMC408939	ACTIVE
AMC408986	GVC 48	AMC408939	ACTIVE
AMC408987	GVC 49	AMC408939	ACTIVE
AMC408988	GVC 50	AMC408939	ACTIVE
AMC408989	GVC 51	AMC408939	ACTIVE
AMC408990	GVC 52	AMC408939	ACTIVE
AMC408991	GVC 53	AMC408939	ACTIVE
AMC408992	GVC 54	AMC408939	ACTIVE
AMC408993	GVC 55	AMC408939	ACTIVE
AMC408994	GVC 56	AMC408939	ACTIVE
AMC408995	GVC 57	AMC408939	ACTIVE
AMC408996	GVC 58	AMC408939	ACTIVE
AMC408997	GVC 59	AMC408939	ACTIVE
AMC408998	GVC 60	AMC408939	ACTIVE
AMC408999	GVC 61	AMC408939	ACTIVE
AMC409000	GVC 62	AMC408939	ACTIVE
AMC409001	GVC 63	AMC408939	ACTIVE
AMC409002	GVC 64	AMC408939	ACTIVE
AMC409003	GVC 65	AMC408939	ACTIVE
AMC409004	GVC 67	AMC408939	ACTIVE
AMC409005	GVC 68	AMC408939	ACTIVE
AMC409006	GVC 69	AMC408939	ACTIVE
AMC409007	GVC 70	AMC408939	ACTIVE
AMC409008	GVC 71	AMC408939	ACTIVE
AMC409009	GVC 72	AMC408939	ACTIVE
AMC409010	GVC 73	AMC408939	ACTIVE
AMC409011	GVC 74	AMC408939	ACTIVE
AMC409012	GVC 75	AMC408939	ACTIVE
AMC409013	GVC 76	AMC408939	ACTIVE
AMC409014	GVC 77	AMC408939	ACTIVE
AMC409015	GVC 78	AMC408939	ACTIVE
AMC409016	GVC 79	AMC408939	ACTIVE
AMC409017	GVC 80	AMC408939	ACTIVE
AMC409018	GVC 81	AMC408939	ACTIVE
AMC409019	GVC 82	AMC408939	ACTIVE
AMC409020	GVC 83	AMC408939	ACTIVE
AMC409021	GVC 84	AMC408939	ACTIVE
AMC409022	GVC 85	AMC408939	ACTIVE
AMC409023	GVC 86	AMC408939	ACTIVE
AMC409024	GVC 87	AMC408939	ACTIVE
AMC409025	GVC 88	AMC408939	ACTIVE
AMC409026	GVC 89	AMC408939	ACTIVE
AMC409027	GVC 90	AMC408939	ACTIVE
AMC409028	GVC 91	AMC408939	ACTIVE
AMC409029	GVC 92	AMC408939	ACTIVE
AMC409030	GVC 93	AMC408939	ACTIVE

PHOENIX, ARIZONA

2014 JUL 31 A 9 30

RECEIVED
 BLM AZ STATE OFFICE

NO WARRANTY IS MADE BY BLM
 FOR USE OF THE DATA FOR
 PURPOSES NOT INTENDED BY BLM

DEPARTMENT OF THE INTERIOR
 BUREAU OF LAND MANAGEMENT
 MINING CLAIMS
 Customer Information - WITH Serial No. and Claim Name

ACTIVE CLAIMS

Run Date: 07/28/2014 05:10 PM

Page 3 of 5

<u>Serial No.</u>	<u>Claim Name/Number</u>	<u>Lead Serial No.</u>	<u>Disposition</u>
AMC409031	GVC 94	AMC408939	ACTIVE
AMC409032	GVC 95	AMC408939	ACTIVE
AMC409033	GVC 96	AMC408939	ACTIVE
AMC409034	GVC 97	AMC408939	ACTIVE
AMC409035	GVC 98	AMC408939	ACTIVE
AMC409036	GVC 99	AMC408939	ACTIVE
AMC409037	GVC 100	AMC408939	ACTIVE
AMC409038	GVC 101	AMC408939	ACTIVE
AMC409039	GVC 102	AMC408939	ACTIVE
AMC409040	GVC 103	AMC408939	ACTIVE
AMC409041	GVC 104	AMC408939	ACTIVE
AMC409042	GVC 105	AMC408939	ACTIVE
AMC409043	GVC 106	AMC408939	ACTIVE
AMC409044	GVC 107	AMC408939	ACTIVE
AMC409045	GVC 108	AMC408939	ACTIVE
AMC409046	GVC 109	AMC408939	ACTIVE
AMC409047	GVC 110	AMC408939	ACTIVE
AMC409048	GVC 111	AMC408939	ACTIVE
AMC409049	GVC 112	AMC408939	ACTIVE
AMC409050	GVC 113	AMC408939	ACTIVE
AMC409051	GVC 114	AMC408939	ACTIVE
AMC409052	GVC 115	AMC408939	ACTIVE
AMC409053	GVC 116	AMC408939	ACTIVE
AMC409054	GVC 117	AMC408939	ACTIVE
AMC409055	GVC 118	AMC408939	ACTIVE
AMC409056	GVC 119	AMC408939	ACTIVE
AMC409057	GVC 120	AMC408939	ACTIVE
AMC409058	GVC 121	AMC408939	ACTIVE
AMC409059	GVC 122	AMC408939	ACTIVE
AMC409060	GVC 123	AMC408939	ACTIVE
AMC409061	GVC 124	AMC408939	ACTIVE
AMC409062	GVC 125	AMC408939	ACTIVE
AMC409063	GVC 126	AMC408939	ACTIVE
AMC409064	GVC 127	AMC408939	ACTIVE
AMC409065	GVC 128	AMC408939	ACTIVE
AMC409066	GVC 129	AMC408939	ACTIVE
AMC409067	GVC 130	AMC408939	ACTIVE
AMC409068	GVC 131	AMC408939	ACTIVE
AMC409069	GVC 132	AMC408939	ACTIVE
AMC409070	GVC 133	AMC408939	ACTIVE
AMC409071	GVC 134	AMC408939	ACTIVE
AMC409072	GVC 135	AMC408939	ACTIVE
AMC409073	GVC 136	AMC408939	ACTIVE
AMC409074	GVC 137	AMC408939	ACTIVE
AMC409075	GVC 138	AMC408939	ACTIVE
AMC409076	GVC 139	AMC408939	ACTIVE
AMC409082	GVC 146	AMC408939	ACTIVE
AMC409083	GVC 147	AMC408939	ACTIVE

ARIZONA, PHOENIX

2014 JUL 31 A 9:30

RECEIVED
BLM AZ STATE OFFICE

NO WARRANTY IS MADE BY BLM
 FOR USE OF THE DATA FOR
 PURPOSES NOT INTENDED BY BLM

DEPARTMENT OF THE INTERIOR
BUREAU OF LAND MANAGEMENT
MINING CLAIMS
Customer Information - WITH Serial No. and Claim Name

ACTIVE CLAIMS

Run Date: 07/28/2014 05:10 PM

Page 4 of 5

<u>Serial No.</u>	<u>Claim Name/Number</u>	<u>Lead Serial No.</u>	<u>Disposition</u>
AMC409084	GVC 148	AMC408939	ACTIVE
AMC409085	GVC 149	AMC408939	ACTIVE
AMC409086	GVC 150	AMC408939	ACTIVE
AMC409087	GVC 158	AMC408939	ACTIVE
AMC409088	GVC 159	AMC408939	ACTIVE
AMC409089	GVC 160	AMC408939	ACTIVE
AMC409090	GVC 161	AMC408939	ACTIVE
AMC409091	GVC 162	AMC408939	ACTIVE
AMC409092	GVC 163	AMC408939	ACTIVE
AMC409093	GVC 164	AMC408939	ACTIVE
AMC409094	GVC 165	AMC408939	ACTIVE
AMC409095	GVC 166	AMC408939	ACTIVE
AMC409096	GVC 167	AMC408939	ACTIVE
AMC409097	GVC 168	AMC408939	ACTIVE
AMC409098	GVC 169	AMC408939	ACTIVE
AMC409099	GVC 170	AMC408939	ACTIVE
AMC409100	GVC 171	AMC408939	ACTIVE
AMC409101	GVC 172	AMC408939	ACTIVE
AMC409102	GVC 173	AMC408939	ACTIVE
AMC409103	GVC 174	AMC408939	ACTIVE
AMC409104	GVC 175	AMC408939	ACTIVE
AMC409105	GVC 176	AMC408939	ACTIVE
AMC409106	GVC 177	AMC408939	ACTIVE
AMC409107	GVC 178	AMC408939	ACTIVE
AMC409108	GVC 179	AMC408939	ACTIVE
AMC409109	GVC 180	AMC408939	ACTIVE
AMC409110	GVC 181	AMC408939	ACTIVE
AMC409111	GVC 182	AMC408939	ACTIVE
AMC409112	GVC 183	AMC408939	ACTIVE
AMC409113	GVC 184	AMC408939	ACTIVE
AMC409114	GVC 185	AMC408939	ACTIVE
AMC409115	GVC 186	AMC408939	ACTIVE
AMC409116	GVC 187	AMC408939	ACTIVE
AMC409117	GVC 188	AMC408939	ACTIVE
AMC409118	GVC 189	AMC408939	ACTIVE
AMC409119	GVC 190	AMC408939	ACTIVE
AMC409120	GVC 191	AMC408939	ACTIVE
AMC409121	GVC 192	AMC408939	ACTIVE
AMC409122	GVC 193	AMC408939	ACTIVE

Number of ACTIVE cases: 178

GOLDEN VERTEX CORP
2670 SANCTUARY DR
BULLHEAD CITY, AZ 86442-8440

PHOENIX, ARIZONA

CUSTOMER ID: 2335699

<u>Serial No.</u>	<u>Claim Name/Number</u>	<u>Lead Serial No.</u>	<u>Disposition</u>
AMC416914	MOSS 201	AMC416914	ACTIVE
AMC416915	MOSS 202	AMC416914	ACTIVE
AMC416916	MOSS 203	AMC416914	ACTIVE

RECEIVED
BLM AZ STATE OFFICE
2014 JUL 31 10 31 AM

NO WARRANTY IS MADE BY BLM
FOR USE OF THE DATA FOR
PURPOSES NOT INTENDED BY BLM

DEPARTMENT OF THE INTERIOR
BUREAU OF LAND MANAGEMENT
MINING CLAIMS
Customer Information - WITH Serial No. and Claim Name

ACTIVE CLAIMS

Run Date: 07/28/2014 05:10 PM

Page 5 of 5

<u>Serial No.</u>	<u>Claim Name/Number</u>	<u>Lead Serial No.</u>	<u>Disposition</u>
AMC416917	MOSS 204	AMC416914	ACTIVE
AMC416918	MOSS 205	AMC416914	ACTIVE
AMC416919	MOSS 206	AMC416914	ACTIVE
AMC416920	MOSS 207	AMC416914	ACTIVE
AMC416921	MOSS 208	AMC416914	ACTIVE
AMC416922	MOSS 209	AMC416914	ACTIVE
AMC420117	MOSS 210	AMC420117	ACTIVE
AMC420118	MOSS 211	AMC420117	ACTIVE

Number of ACTIVE cases: 11

RECEIVED
BLM AZ STATE OFFICE
2014 JUL 31 A 9 30
PHOENIX, ARIZONA

NO WARRANTY IS MADE BY BLM
FOR USE OF THE DATA FOR
PURPOSES NOT INTENDED BY BLM

United States Department of the Interior
Bureau of Land Management
 LANDS/RECREATION & PLANNING
 ONE N CENTRAL AVE
 PHOENIX, AZ 85004 -2203
 Phone: 602-417-9200

ENTERED
 AUG - 5 2014
 BY: *Ram*

Receipt

No: 3090549

Transaction #: 3181939	
Date of Transaction: 08/01/2014	
CUSTOMER:	
GOLDEN VERTEX CORP 2440 ADOBE RD STE 101 BULLHEAD CITY, AZ 86442-4485 US	

LINE #	QTY	DESCRIPTION	REMARKS	UNIT PRICE	TOTAL
1	1.00	LOCATABLE MINERALS / MINING CLAIMS-NOT NEW-UNADJUD, ONE AUTH NO. ONLY / MINING CLAIM MONEY RECEIVED CASES: AMC408939/\$29295.00	MAINT FEE PYMNT (189) 2015	- n/a -	29295.00
TOTAL:					\$29,295.00

PAYMENT INFORMATION					
1	AMOUNT:	29295.00	POSTMARKED:	07/30/2014	
	TYPE:	CHECK	RECEIVED:	07/31/2014	
	CHECK NO:	4870			
	NAME:	GOLDEN VERTEX CORP 2440 ADOBE RD STE 101 BULLHEAD CITY AZ 86442-4485 US			

REMARKS

This receipt was generated by the automated BLM Collections and Billing System and is a paper representation of a portion of the official electronic record contained therein.

Bureau of Land Management

07 28 2014

Check No. 4871

Document No.

Document Date

Original Amount

Net Amount

JULY 2014

7/28/2014

16,120.00

16,120.00

Moss 1 to 70 and Moss 118 to 148 Claims

Patriot Gold Claims

Lead Serial No AMC 361998 AND 398978

NO. OF CLAIMS 104

AMOUNT \$16,120.00

RECEIPT NO. 3090553

INIT. D.A.

** BLM-ASO**

Total

16,120.00

ENTERED
AUG - 5 2014
BY: Ram

DEPARTMENT OF THE INTERIOR
 BUREAU OF LAND MANAGEMENT
 MINING CLAIMS
 Customer Information - WITH Serial No. and Claim Name

ACTIVE CLAIMS

Run Date: 07/28/2014 05:36 PM

Page 1 of 3

Admin State: AZ
Geo State: AZ

PATRIOT GOLD CORP
 3651 LINDELL RD STE D165
 LAS VEGAS, NV 89103-1254

CUSTOMER ID: 2348704

<u>Serial No.</u>	<u>Claim Name/Number</u>	<u>Lead Serial No.</u>	<u>Disposition</u>
AMC361998	MOSS 11	AMC361998	ACTIVE
AMC361999	MOSS 12	AMC361998	ACTIVE
AMC362000	MOSS 13	AMC361998	ACTIVE
AMC362001	MOSS 14	AMC361998	ACTIVE
AMC362002	MOSS 15	AMC361998	ACTIVE
AMC362003	MOSS 16	AMC361998	ACTIVE
AMC362004	MOSS 17	AMC361998	ACTIVE
AMC362005	MOSS 18	AMC361998	ACTIVE
AMC362006	MOSS 19	AMC361998	ACTIVE
AMC362007	MOSS 20	AMC361998	ACTIVE
AMC362008	MOSS 21	AMC361998	ACTIVE
AMC362009	MOSS 22	AMC361998	ACTIVE
AMC362010	MOSS 23	AMC361998	ACTIVE
AMC362011	MOSS 24	AMC361998	ACTIVE
AMC362012	MOSS 25	AMC361998	ACTIVE
AMC362013	MOSS 26	AMC361998	ACTIVE
AMC362014	MOSS 27	AMC361998	ACTIVE
AMC362015	MOSS 28	AMC361998	ACTIVE
AMC362016	MOSS 29	AMC361998	ACTIVE
AMC362017	MOSS 30	AMC361998	ACTIVE
AMC362018	MOSS 31	AMC361998	ACTIVE
AMC362019	MOSS 32	AMC361998	ACTIVE
AMC362020	MOSS 33	AMC361998	ACTIVE
AMC362021	MOSS 33F	AMC361998	ACTIVE
AMC362022	MOSS 34	AMC361998	ACTIVE
AMC362023	MOSS 35	AMC361998	ACTIVE
AMC362024	MOSS 36	AMC361998	ACTIVE
AMC362025	MOSS 37	AMC361998	ACTIVE
AMC362026	MOSS 38	AMC361998	ACTIVE
AMC362027	MOSS 39	AMC361998	ACTIVE
AMC362028	MOSS 39F	AMC361998	ACTIVE
AMC362029	MOSS 40	AMC361998	ACTIVE
AMC362030	MOSS 41	AMC361998	ACTIVE
AMC362031	MOSS 42	AMC361998	ACTIVE
AMC362032	MOSS 43	AMC361998	ACTIVE
AMC362033	MOSS 44	AMC361998	ACTIVE
AMC362034	MOSS 45	AMC361998	ACTIVE
AMC362035	MOSS 46	AMC361998	ACTIVE
AMC362036	MOSS 47	AMC361998	ACTIVE
AMC362037	MOSS 47B	AMC361998	ACTIVE
AMC362038	MOSS 48	AMC361998	ACTIVE
AMC362039	MOSS 49	AMC361998	ACTIVE
AMC362040	MOSS 05	AMC361998	ACTIVE

PHOENIX, ARIZONA

AUG 31 9 30 AM 2014

RECEIVED
BLM AZ STATE OFFICE

NO WARRANTY IS MADE BY BLM
 FOR USE OF THE DATA FOR
 PURPOSES NOT INTENDED BY BLM

DEPARTMENT OF THE INTERIOR
 BUREAU OF LAND MANAGEMENT
 MINING CLAIMS

Customer Information - WITH Serial No. and Claim Name

ACTIVE CLAIMS

Run Date: 07/28/2014 05:36 PM

Page 2 of 3

<u>Serial No.</u>	<u>Claim Name/Number</u>	<u>Lead Serial No.</u>	<u>Disposition</u>
AMC362041	MOSS 51	AMC361998	ACTIVE
AMC362042	MOSS 52	AMC361998	ACTIVE
AMC362043	MOSS 53	AMC361998	ACTIVE
AMC362044	MOSS 54	AMC361998	ACTIVE
AMC362045	MOSS 55	AMC361998	ACTIVE
AMC362046	MOSS 56	AMC361998	ACTIVE
AMC362047	MOSS 57	AMC361998	ACTIVE
AMC362048	MOSS 58	AMC361998	ACTIVE
AMC362049	MOSS 59	AMC361998	ACTIVE
AMC362050	MOSS 60	AMC361998	ACTIVE
AMC362051	MOSS 61	AMC361998	ACTIVE
AMC362052	MOSS 62	AMC361998	ACTIVE
AMC362053	MOSS 63	AMC361998	ACTIVE
AMC362054	MOSS 64	AMC361998	ACTIVE
AMC362055	MOSS 65	AMC361998	ACTIVE
AMC362056	MOSS 66	AMC361998	ACTIVE
AMC362057	MOSS 67	AMC361998	ACTIVE
AMC362058	MOSS 68	AMC361998	ACTIVE
AMC362059	MOSS 69	AMC361998	ACTIVE
AMC362060	MOSS 70	AMC361998	ACTIVE
AMC398978	MOSS 1	AMC398978	ACTIVE
AMC398979	MOSS 2	AMC398978	ACTIVE
AMC398980	MOSS 3	AMC398978	ACTIVE
AMC398981	MOSS 4	AMC398978	ACTIVE
AMC398982	MOSS 5	AMC398978	ACTIVE
AMC398983	MOSS 6	AMC398978	ACTIVE
AMC398984	MOSS 7	AMC398978	ACTIVE
AMC398985	MOSS 8	AMC398978	ACTIVE
AMC398986	MOSS 9	AMC398978	ACTIVE
AMC398987	MOSS 10	AMC398978	ACTIVE
AMC398988	MOSS 118	AMC398978	ACTIVE
AMC398989	MOSS 119	AMC398978	ACTIVE
AMC398990	MOSS 120	AMC398978	ACTIVE
AMC398991	MOSS 121	AMC398978	ACTIVE
AMC398992	MOSS 122	AMC398978	ACTIVE
AMC398993	MOSS 123	AMC398978	ACTIVE
AMC398994	MOSS 124	AMC398978	ACTIVE
AMC398995	MOSS 125	AMC398978	ACTIVE
AMC398996	MOSS 126	AMC398978	ACTIVE
AMC398997	MOSS 127	AMC398978	ACTIVE
AMC398998	MOSS 128	AMC398978	ACTIVE
AMC398999	MOSS 129	AMC398978	ACTIVE
AMC399000	MOSS 130	AMC398978	ACTIVE
AMC399001	MOSS 131	AMC398978	ACTIVE
AMC399002	MOSS 132	AMC398978	ACTIVE
AMC399003	MOSS 133	AMC398978	ACTIVE
AMC399004	MOSS 134	AMC398978	ACTIVE
AMC399005	MOSS 135	AMC398978	ACTIVE

PHOENIX, ARIZONA
 JUL 31 2014 4 30
 RECEIVED
 BLM AZ STATE OFFICE

NO WARRANTY IS MADE BY BLM
 FOR USE OF THE DATA FOR
 PURPOSES NOT INTENDED BY BLM

DEPARTMENT OF THE INTERIOR
BUREAU OF LAND MANAGEMENT
MINING CLAIMS
Customer Information - WITH Serial No. and Claim Name

ACTIVE CLAIMS

Run Date: 07/28/2014 05:36 PM

Page 3 of 3


<u>Serial No.</u>	<u>Claim Name/Number</u>	<u>Lead Serial No.</u>	<u>Disposition</u>
AMC399006	MOSS 136	AMC398978	ACTIVE
AMC399007	MOSS 137	AMC398978	ACTIVE
AMC399008	MOSS 138	AMC398978	ACTIVE
AMC399009	MOSS 139	AMC398978	ACTIVE
AMC399010	MOSS 140	AMC398978	ACTIVE
AMC399011	MOSS 141	AMC398978	ACTIVE
AMC399012	MOSS 142	AMC398978	ACTIVE
AMC399013	MOSS 143	AMC398978	ACTIVE
AMC399014	MOSS 144	AMC398978	ACTIVE
AMC399015	MOSS 145	AMC398978	ACTIVE
AMC399016	MOSS 146	AMC398978	ACTIVE
AMC399017	MOSS 147	AMC398978	ACTIVE
AMC399018	MOSS 148	AMC398978	ACTIVE

Number of ACTIVE cases: 104

PHOENIX, ARIZONA
2014 JUL 31 A 9 30
RECEIVED
BLM AZ STATE OFFICE

NO WARRANTY IS MADE BY BLM
FOR USE OF THE DATA FOR
PURPOSES NOT INTENDED BY BLM

United States Department of the Interior
Bureau of Land Management
 LANDS/RECREATION & PLANNING
 ONE N CENTRAL AVE
 PHOENIX, AZ 85004 -2203
 Phone: 602-417-9200



Receipt

No: 3090553

Transaction #: 3181942	
Date of Transaction: 08/01/2014	
CUSTOMER:	
GOLDEN VERTEX CORP 2440 ADOBE RD STE 101 BULLHEAD CITY, AZ 86442-4485 US	

LINE #	QTY	DESCRIPTION	REMARKS	UNIT PRICE	TOTAL
1	1.00	LOCATABLE MINERALS / MINING CLAIMS-NOT NEW-UNADJUD, ONE AUTH NO. ONLY / MINING CLAIM MONEY RECEIVED CASES: AMC361998/\$16120.00	MAINT FEE PYMNT (104) 2015	- n/a -	16120.00
TOTAL:					\$16,120.00

PAYMENT INFORMATION					
1	AMOUNT:	16120.00	POSTMARKED:	08/30/2014	
	TYPE:	CHECK	RECEIVED:	07/31/2014	
	CHECK NO:	4871			
	NAME:	GOLDEN VERTEX CORP 2440 ADOBE RD STE 101 BULLHEAD CITY AZ 86442-4485 US			

REMARKS

This receipt was generated by the automated BLM Collections and Billing System and is a paper representation of a portion of the official electronic record contained therein.

Bureau of Land Management

07 28 2014

Check No. 4872

Document

No.
JULY 2014

Document Date
7/28/2014

Original
Amount
28,365.00

Net Amount
28,365.00

SILVER CREEK 1 to SILVER CREEK 209 CLAIMS

LA CURSTA INTERNATIONAL

LEAD SERIAL No AMC 407863 AND 410214

AND AMC 413137 NO. OF CLAIMS 427718 AND 428270

AMOUNT ~~28365.00~~ 183

RECEIPT NO. 3090554

INIT. AM

** BLM-ASO **

Total

28,365.00

ENTERED
AUG - 5 2014
BY: RAM

DEPARTMENT OF THE INTERIOR
BUREAU OF LAND MANAGEMENT
MINING CLAIMS

Customer Information - WITH Serial No. and Claim Name

ACTIVE CLAIMS

Run Date: 07/28/2014 05:19 PM

Page 1 of 4

Admin State: AZ

Geo State: AZ

LA CUESTA INTERNATIONAL INC

3349 S STALLION DR
KINGMAN, AZ 86401-8722

CUSTOMER ID: 2354577

<u>Serial No.</u>	<u>Claim Name/Number</u>	<u>Lead Serial No.</u>	<u>Disposition</u>
AMC407863	SILVER CREEK 1	AMC407863	ACTIVE
AMC407864	SILVER CREEK 2	AMC407863	ACTIVE
AMC407865	SILVER CREEK 3	AMC407863	ACTIVE
AMC407866	SILVER CREEK 4	AMC407863	ACTIVE
AMC407867	SILVER CREEK 5	AMC407863	ACTIVE
AMC407868	SILVER CREEK 6	AMC407863	ACTIVE
AMC407869	SILVER CREEK 7	AMC407863	ACTIVE
AMC407870	SILVER CREEK 8	AMC407863	ACTIVE
AMC407871	SILVER CREEK 9	AMC407863	ACTIVE
AMC407872	SILVER CREEK 10	AMC407863	ACTIVE
AMC407873	SILVER CREEK 11	AMC407863	ACTIVE
AMC407874	SILVER CREEK 12	AMC407863	ACTIVE
AMC407875	SILVER CREEK 13	AMC407863	ACTIVE
AMC407876	SILVER CREEK 14	AMC407863	ACTIVE
AMC407877	SILVER CREEK 15	AMC407863	ACTIVE
AMC407878	SILVER CREEK 16	AMC407863	ACTIVE
AMC407879	SILVER CREEK 17	AMC407863	ACTIVE
AMC407880	SILVER CREEK 18	AMC407863	ACTIVE
AMC407881	SILVER CREEK 19	AMC407863	ACTIVE
AMC407882	SILVER CREEK 20	AMC407863	ACTIVE
AMC407883	SILVER CREEK 21	AMC407863	ACTIVE
AMC407884	SILVER CREEK 22	AMC407863	ACTIVE
AMC407893	SILVER CREEK 31	AMC407863	ACTIVE
AMC407894	SILVER CREEK 32	AMC407863	ACTIVE
AMC407895	SILVER CREEK 33	AMC407863	ACTIVE
AMC407896	SILVER CREEK 34	AMC407863	ACTIVE
AMC407897	SILVER CREEK 35	AMC407863	ACTIVE
AMC407898	SILVER CREEK 36	AMC407863	ACTIVE
AMC407899	SILVER CREEK 37	AMC407863	ACTIVE
AMC407900	SILVER CREEK 38	AMC407863	ACTIVE
AMC407901	SILVER CREEK 39	AMC407863	ACTIVE
AMC407902	SILVER CREEK 40	AMC407863	ACTIVE
AMC407903	SILVER CREEK 41	AMC407863	ACTIVE
AMC407904	SILVER CREEK 42	AMC407863	ACTIVE
AMC407905	SILVER CREEK 43	AMC407863	ACTIVE
AMC407906	SILVER CREEK 44	AMC407863	ACTIVE
AMC407907	SILVER CREEK 45	AMC407863	ACTIVE
AMC407908	SILVER CREEK 46	AMC407863	ACTIVE
AMC407909	SILVER CREEK 47	AMC407863	ACTIVE
AMC407910	SILVER CREEK 48	AMC407863	ACTIVE
AMC407911	SILVER CREEK 49	AMC407863	ACTIVE
AMC407912	SILVER CREEK 50	AMC407863	ACTIVE
AMC407913	SILVER CREEK 51	AMC407863	ACTIVE

NO WARRANTY IS MADE BY BLM
FOR USE OF THE DATA FOR
PURPOSES NOT INTENDED BY BLM

DEPARTMENT OF THE INTERIOR
BUREAU OF LAND MANAGEMENT
MINING CLAIMS

Customer Information - WITH Serial No. and Claim Name

ACTIVE CLAIMS

Run Date: 07/28/2014 05:19 PM

Page 2 of 4

<u>Serial No.</u>	<u>Claim Name/Number</u>	<u>Lead Serial No.</u>	<u>Disposition</u>
AMC407914	SILVER CREEK 52	AMC407863	ACTIVE
AMC407915	SILVER CREEK 53	AMC407863	ACTIVE
AMC407916	SILVER CREEK 54	AMC407863	ACTIVE
AMC407925	SILVER CREEK 63	AMC407863	ACTIVE
AMC407926	SILVER CREEK 64	AMC407863	ACTIVE
AMC407927	SILVER CREEK 65	AMC407863	ACTIVE
AMC407928	SILVER CREEK 66	AMC407863	ACTIVE
AMC407929	SILVER CREEK 67	AMC407863	ACTIVE
AMC407930	SILVER CREEK 68	AMC407863	ACTIVE
AMC407931	SILVER CREEK 69	AMC407863	ACTIVE
AMC407932	SILVER CREEK 70	AMC407863	ACTIVE
AMC407933	SILVER CREEK 71	AMC407863	ACTIVE
AMC407934	SILVER CREEK 72	AMC407863	ACTIVE
AMC407935	SILVER CREEK 73	AMC407863	ACTIVE
AMC407936	SILVER CREEK 74	AMC407863	ACTIVE
AMC407937	SILVER CREEK 75	AMC407863	ACTIVE
AMC407938	SILVER CREEK 76	AMC407863	ACTIVE
AMC407939	SILVER CREEK 77	AMC407863	ACTIVE
AMC407940	SILVER CREEK 78	AMC407863	ACTIVE
AMC407941	SILVER CREEK 79	AMC407863	ACTIVE
AMC407942	SILVER CREEK 80	AMC407863	ACTIVE
AMC407943	SILVER CREEK 81	AMC407863	ACTIVE
AMC407944	SILVER CREEK 82	AMC407863	ACTIVE
AMC407945	SILVER CREEK 83	AMC407863	ACTIVE
AMC407946	SILVER CREEK 84	AMC407863	ACTIVE
AMC407947	SILVER CREEK 85	AMC407863	ACTIVE
AMC407948	SILVER CREEK 86	AMC407863	ACTIVE
AMC407949	SILVER CREEK 87	AMC407863	ACTIVE
AMC407950	SILVER CREEK 88	AMC407863	ACTIVE
AMC407951	SILVER CREEK 89	AMC407863	ACTIVE
AMC407952	SILVER CREEK 90	AMC407863	ACTIVE
AMC407953	SILVER CREEK 91	AMC407863	ACTIVE
AMC407954	SILVER CREEK 92	AMC407863	ACTIVE
AMC407955	SILVER CREEK 93	AMC407863	ACTIVE
AMC407956	SILVER CREEK 94	AMC407863	ACTIVE
AMC407957	SILVER CREEK 95	AMC407863	ACTIVE
AMC407958	SILVER CREEK 96	AMC407863	ACTIVE
AMC407959	SILVER CREEK 97	AMC407863	ACTIVE
AMC407970	SILVER CREEK 108	AMC407863	ACTIVE
AMC407971	SILVER CREEK 109	AMC407863	ACTIVE
AMC407972	SILVER CREEK 110	AMC407863	ACTIVE
AMC407973	SILVER CREEK 111	AMC407863	ACTIVE
AMC407974	SILVER CREEK 112	AMC407863	ACTIVE
AMC407975	SILVER CREEK 113	AMC407863	ACTIVE
AMC407976	SILVER CREEK 114	AMC407863	ACTIVE
AMC407977	SILVER CREEK 115	AMC407863	ACTIVE
AMC410214	SILVER CREEK 116	AMC410214	ACTIVE
AMC410215	SILVER CREEK 117	AMC410214	ACTIVE

RECEIVED
BLM AZ STATE OFFICE

NO WARRANTY IS MADE BY BLM
FOR USE OF THE DATA FOR
PURPOSES NOT INTENDED BY BLM

**DEPARTMENT OF THE INTERIOR
BUREAU OF LAND MANAGEMENT
MINING CLAIMS**

Customer Information - WITH Serial No. and Claim Name

ACTIVE CLAIMS

Run Date: 07/28/2014 05:19 PM

Page 3 of 4

<u>Serial No.</u>	<u>Claim Name/Number</u>	<u>Lead Serial No.</u>	<u>Disposition</u>
AMC410216	SILVER CREEK 118	AMC410214	ACTIVE
AMC410217	SILVER CREEK 119	AMC410214	ACTIVE
AMC410218	SILVER CREEK 120	AMC410214	ACTIVE
AMC410219	SILVER CREEK 121	AMC410214	ACTIVE
AMC410220	SILVER CREEK 122	AMC410214	ACTIVE
AMC410221	SILVER CREEK 123	AMC410214	ACTIVE
AMC410222	SILVER CREEK 124	AMC410214	ACTIVE
AMC410223	SILVER CREEK 125	AMC410214	ACTIVE
AMC410224	SILVER CREEK 126	AMC410214	ACTIVE
AMC410225	SILVER CREEK 127	AMC410214	ACTIVE
AMC410226	SILVER CREEK 128	AMC410214	ACTIVE
AMC410227	SILVER CREEK 129	AMC410214	ACTIVE
AMC410228	SILVER CREEK 130	AMC410214	ACTIVE
AMC410229	SILVER CREEK 131	AMC410214	ACTIVE
AMC410230	SILVER CREEK 132	AMC410214	ACTIVE
AMC410231	SILVER CREEK 133	AMC410214	ACTIVE
AMC410232	SILVER CREEK 134	AMC410214	ACTIVE
AMC410233	SILVER CREEK 135	AMC410214	ACTIVE
AMC410234	SILVER CREEK 136	AMC410214	ACTIVE
AMC410235	SILVER CREEK 137	AMC410214	ACTIVE
AMC410236	SILVER CREEK 138	AMC410214	ACTIVE
AMC410237	SILVER CREEK 139	AMC410214	ACTIVE
AMC410238	SILVER CREEK 140	AMC410214	ACTIVE
AMC410239	SILVER CREEK 141	AMC410214	ACTIVE
AMC410240	SILVER CREEK 142	AMC410214	ACTIVE
AMC410241	SILVER CREEK 143	AMC410214	ACTIVE
AMC410242	SILVER CREEK 144	AMC410214	ACTIVE
AMC410243	SILVER CREEK 145	AMC410214	ACTIVE
AMC410244	SILVER CREEK 146	AMC410214	ACTIVE
AMC410245	SILVER CREEK 147	AMC410214	ACTIVE
AMC410246	SILVER CREEK 148	AMC410214	ACTIVE
AMC410247	SILVER CREEK 149	AMC410214	ACTIVE
AMC410248	SILVER CREEK 150	AMC410214	ACTIVE
AMC410249	SILVER CREEK 151	AMC410214	ACTIVE
AMC410250	SILVER CREEK 152	AMC410214	ACTIVE
AMC410251	SILVER CREEK 153	AMC410214	ACTIVE
AMC410252	SILVER CREEK 154	AMC410214	ACTIVE
AMC410253	SILVER CREEK 155	AMC410214	ACTIVE
AMC410254	SILVER CREEK 156	AMC410214	ACTIVE
AMC410255	SILVER CREEK 157	AMC410214	ACTIVE
AMC410256	SILVER CREEK 158	AMC410214	ACTIVE
AMC410257	SILVER CREEK 159	AMC410214	ACTIVE
AMC410258	SILVER CREEK 160	AMC410214	ACTIVE
AMC410259	SILVER CREEK 161	AMC410214	ACTIVE
AMC410260	SILVER CREEK 162	AMC410214	ACTIVE
AMC410261	SILVER CREEK 163	AMC410214	ACTIVE
AMC410262	SILVER CREEK 164	AMC410214	ACTIVE
AMC410263	SILVER CREEK 165	AMC410214	ACTIVE

RECEIVED
BLM AZ STATE OFFICE
AUG 31 2014
PHOENIX, ARIZONA

DEPARTMENT OF THE INTERIOR
BUREAU OF LAND MANAGEMENT
MINING CLAIMS

Customer Information - WITH Serial No. and Claim Name

ACTIVE CLAIMS

Run Date: 07/28/2014 05:19 PM

Page 4 of 4

<u>Serial No.</u>	<u>Claim Name/Number</u>	<u>Lead Serial No.</u>	<u>Disposition</u>
AMC410264	SILVER CREEK 166	AMC410214	ACTIVE
AMC410265	SILVER CREEK 167	AMC410214	ACTIVE
AMC410266	SILVER CREEK 168	AMC410214	ACTIVE
AMC410267	SILVER CREEK 169	AMC410214	ACTIVE
AMC410268	SILVER CREEK 170	AMC410214	ACTIVE
AMC410269	SILVER CREEK 171	AMC410214	ACTIVE
AMC410270	SILVER CREEK 172	AMC410214	ACTIVE
AMC410271	SILVER CREEK 173	AMC410214	ACTIVE
AMC410272	SILVER CREEK 174	AMC410214	ACTIVE
AMC410273	SILVER CREEK 175	AMC410214	ACTIVE
AMC410274	SILVER CREEK 176	AMC410214	ACTIVE
AMC410275	SILVER CREEK 177	AMC410214	ACTIVE
AMC410276	SILVER CREEK 178	AMC410214	ACTIVE
AMC410277	SILVER CREEK 179	AMC410214	ACTIVE
AMC410278	SILVER CREEK 180	AMC410214	ACTIVE
AMC410279	SILVER CREEK 181	AMC410214	ACTIVE
AMC410280	SILVER CREEK 182	AMC410214	ACTIVE
AMC410281	SILVER CREEK 183	AMC410214	ACTIVE
AMC410282	SILVER CREEK 184	AMC410214	ACTIVE
AMC413137	SILVER CREEK 185	AMC413137	ACTIVE
AMC413138	SILVER CREEK 186	AMC413137	ACTIVE
AMC413139	SILVER CREEK 187	AMC413137	ACTIVE
AMC413140	SILVER CREEK 188	AMC413137	ACTIVE
AMC413141	SILVER CREEK 189	AMC413137	ACTIVE
AMC413142	SILVER CREEK 190	AMC413137	ACTIVE
AMC413143	SILVER CREEK 191	AMC413137	ACTIVE
AMC413144	SILVER CREEK 192	AMC413137	ACTIVE
AMC413145	SILVER CREEK 193	AMC413137	ACTIVE
AMC427718	SILVER CREEK 194	AMC427718	ACTIVE
AMC427719	SILVER CREEK 195	AMC427718	ACTIVE
AMC427720	SILVER CREEK 196	AMC427718	ACTIVE
AMC427721	SILVER CREEK 197	AMC427718	ACTIVE
AMC427722	SILVER CREEK 198	AMC427718	ACTIVE
AMC427723	SILVER CREEK 199	AMC427718	ACTIVE
AMC427724	SILVER CREEK 200	AMC427718	ACTIVE
AMC427725	SILVER CREEK 201	AMC427718	ACTIVE
AMC428270	SILVER CREEK 202	AMC428270	ACTIVE
AMC428271	SILVER CREEK 203	AMC428270	ACTIVE
AMC428272	SILVER CREEK 204	AMC428270	ACTIVE
AMC428273	SILVER CREEK 205	AMC428270	ACTIVE
AMC428274	SILVER CREEK 206	AMC428270	ACTIVE
AMC428275	SILVER CREEK 207	AMC428270	ACTIVE
AMC428276	SILVER CREEK 208	AMC428270	ACTIVE
AMC428277	SILVER CREEK 209	AMC428270	ACTIVE

Number of ACTIVE cases: 133

PHOENIX, ARIZONA
BLM STATE OFFICE

NO WARRANTY IS MADE BY BLM
FOR USE OF THE DATA FOR
PURPOSES NOT INTENDED BY BLM

FedEx[®]
Express

RECEIVED
BLM AZ STATE OFFICE
2014 JUL 31 A 8 31
PHOENIX, ARIZONA

RT 275 2
ST 3.4
5859 07.31
D

Extremely Urgent

Page 1 of 1

From: (928) 753-6252
Larry Chank
Golden Vortex
2440 Adobe Road
Suite 101
BULLHEAD CITY, AZ 86442

Origin ID: IFA



Ship Date: 30JUL14
ActWgt: 0.5 LB
CAD: 103946279/NET3550

Delivery Address Bar Code



SHIP TO: (602) 417-9355


BILL SENDER

Mining Claims
Bureau of Land Management
1 N CENTRAL AVE
STE 800
PHOENIX, AZ 85004

Ref #
Invoice #
PO #
Dept #


THU - 31 JUL AA
STANDARD OVERNIGHT

TRK# 7707 2423 5859



XH ZSYA

85004
AZ-US
PHX



51202624F-RAC3

After printing this label:

1. Use the 'Print' button on this page to print your label to your laser or inkjet printer.
2. Fold the printed page along the horizontal line.
3. Place label in shipping pouch and affix it to your shipment so that the barcode portion of the label can be read and scanned.

Warning: Use only the printed original label for shipping. Using a photocopy of this label for shipping purposes is fraudulent and could result in additional billing charges, along with the cancellation of your FedEx account number.

Use of this system constitutes your agreement to the service conditions in the current FedEx Service Guide, available on fedex.com. FedEx will not be responsible for any claim in excess of \$100 per package, whether the result of loss, damage, delay, non-delivery, misdelivery, or misinformation, unless you declare a higher value, pay an additional charge, document your actual loss and file a timely claim. Limitations found in the current FedEx Service Guide apply. Your right to recover from FedEx for any loss, including intrinsic value of the package, loss of sales, income interest, profit, attorney's fees, costs, and other forms of damage whether direct, incidental, consequential, or special is limited to the greater of \$100 or the authorized declared value. Recovery cannot exceed actual documented loss. Maximum for items of extraordinary value is \$1,000, e.g. jewelry, precious metals, negotiable instruments and other items listed in our Service Guide. Written claims must be filed within strict time limits, see current FedEx Service Guide.

Insert shipping document here.

United States Department of the Interior
Bureau of Land Management
 LANDS/RECREATION & PLANNING
 ONE N CENTRAL AVE
 PHOENIX, AZ 85004 -2203
 Phone: 602-417-9200

ENTERED
 AUG - 5 2014
 BY: *Ridm*

Receipt

No: 3090554

Transaction #: 3181944	
Date of Transaction: 08/01/2014	
CUSTOMER:	
GOLDEN VERTEX CORP 2440 ADOBE RD STE 101 BULLHEAD CITY, AZ 86442-4485 US	

LINE #	QTY	DESCRIPTION	REMARKS	UNIT PRICE	TOTAL
1	1.00	LOCATABLE MINERALS / MINING CLAIMS-NOT NEW-UNADJUD, ONE AUTH NO. ONLY / MINING CLAIM MONEY RECEIVED CASES: AMC407863/\$28365.00	MAINT FEE PYMNT (183) 2015	- n/a -	28365.00
TOTAL:					\$28,365.00

PAYMENT INFORMATION					
1	AMOUNT:	28365.00	POSTMARKED:	08/30/2014	
	TYPE:	CHECK	RECEIVED:	07/31/2014	
	CHECK NO:	4872			
	NAME:	GOLDEN VERTEX CORP 2440 ADOBE RD STE 101 BULLHEAD CITY AZ 86442-4485 US			

REMARKS

This receipt was generated by the automated BLM Collections and Billing System and is a paper representation of a portion of the official electronic record contained therein.

DEPARTMENT OF THE INTERIOR
BUREAU OF LAND MANAGEMENT
MINING CLAIMS
Customer Information - WITH Serial No. and Claim Name

AMC 408939
AMC 416 914
AMC 420117
AMC 361998

ACTIVE CLAIMS

Run Date: 07/21/2013 04:51 PM

Page 1 of 7

Admin State: AZ
Geo State: AZ

AMC 398978

GOLDEN VERTEX CORP
1331 ANTELOPE VALLEY RD
RENO, NV 89506-7380

CUSTOMER ID: 2317154

<u>Serial No.</u>	<u>Claim Name/Number</u>	<u>Lead Serial No.</u>	<u>Disposition</u>
AMC408939	GVC 1	AMC408939	ACTIVE
AMC408940	GVC 2	AMC408939	ACTIVE
AMC408941	GVC 3	AMC408939	ACTIVE
AMC408942	GVC 4	AMC408939	ACTIVE
AMC408943	GVC 5	AMC408939	ACTIVE
AMC408944	GVC 6	AMC408939	ACTIVE
AMC408945	GVC 7	AMC408939	ACTIVE
AMC408946	GVC 8	AMC408939	ACTIVE
AMC408947	GVC 9	AMC408939	ACTIVE
AMC408948	GVC 10	AMC408939	ACTIVE
AMC408949	GVC 11	AMC408939	ACTIVE
AMC408950	GVC 12	AMC408939	ACTIVE
AMC408951	GVC 13	AMC408939	ACTIVE
AMC408952	GVC 14	AMC408939	ACTIVE
AMC408953	GVC 15	AMC408939	ACTIVE
AMC408954	GVC 16	AMC408939	ACTIVE
AMC408955	GVC 17	AMC408939	ACTIVE
AMC408956	GVC 18	AMC408939	ACTIVE
AMC408957	GVC 19	AMC408939	ACTIVE
AMC408958	GVC 20	AMC408939	ACTIVE
AMC408959	GVC 21	AMC408939	ACTIVE
AMC408960	GVC 22	AMC408939	ACTIVE
AMC408961	GVC 23	AMC408939	ACTIVE
AMC408962	GVC 24	AMC408939	ACTIVE
AMC408963	GVC 25	AMC408939	ACTIVE
AMC408964	GVC 26	AMC408939	ACTIVE
AMC408965	GVC 27	AMC408939	ACTIVE
AMC408966	GVC 28	AMC408939	ACTIVE
AMC408967	GVC 29	AMC408939	ACTIVE
AMC408968	GVC 30	AMC408939	ACTIVE
AMC408969	GVC 31	AMC408939	ACTIVE
AMC408971	GVC 33	AMC408939	ACTIVE
AMC408972	GVC 34	AMC408939	ACTIVE
AMC408973	GVC 35	AMC408939	ACTIVE
AMC408974	GVC 36	AMC408939	ACTIVE
AMC408975	GVC 37	AMC408939	ACTIVE
AMC408976	GVC 38	AMC408939	ACTIVE
AMC408977	GVC 39	AMC408939	ACTIVE
AMC408978	GVC 40	AMC408939	ACTIVE
AMC408979	GVC 41	AMC408939	ACTIVE
AMC408980	GVC 42	AMC408939	ACTIVE
AMC408981	GVC 43	AMC408939	ACTIVE
AMC408982	GVC 44	AMC408939	ACTIVE

RECEIVED
BLM AZ STATE OFFICE
2013 JUL 26 P 12:11
PHOENIX, ARIZONA

NO WARRANTY IS MADE BY BLM
FOR USE OF THE DATA FOR
PURPOSES NOT INTENDED BY BLM

✓
TB

DEPARTMENT OF THE INTERIOR
 BUREAU OF LAND MANAGEMENT
 MINING CLAIMS
 Customer Information - WITH Serial No. and Claim Name

ACTIVE CLAIMS

Run Date: 07/21/2013 04:51 PM

Page 2 of 7

<u>Serial No.</u>	<u>Claim Name/Number</u>	<u>Lead Serial No.</u>	<u>Disposition</u>
AMC408983	GVC 45	AMC408939	ACTIVE
AMC408984	GVC 46	AMC408939	ACTIVE
AMC408985	GVC 47	AMC408939	ACTIVE
AMC408986	GVC 48	AMC408939	ACTIVE
AMC408987	GVC 49	AMC408939	ACTIVE
AMC408988	GVC 50	AMC408939	ACTIVE
AMC408989	GVC 51	AMC408939	ACTIVE
AMC408990	GVC 52	AMC408939	ACTIVE
AMC408991	GVC 53	AMC408939	ACTIVE
AMC408992	GVC 54	AMC408939	ACTIVE
AMC408993	GVC 55	AMC408939	ACTIVE
AMC408994	GVC 56	AMC408939	ACTIVE
AMC408995	GVC 57	AMC408939	ACTIVE
AMC408996	GVC 58	AMC408939	ACTIVE
AMC408997	GVC 59	AMC408939	ACTIVE
AMC408998	GVC 60	AMC408939	ACTIVE
AMC408999	GVC 61	AMC408939	ACTIVE
AMC409000	GVC 62	AMC408939	ACTIVE
AMC409001	GVC 63	AMC408939	ACTIVE
AMC409002	GVC 64	AMC408939	ACTIVE
AMC409003	GVC 65	AMC408939	ACTIVE
AMC409004	GVC 67	AMC408939	ACTIVE
AMC409005	GVC 68	AMC408939	ACTIVE
AMC409006	GVC 69	AMC408939	ACTIVE
AMC409007	GVC 70	AMC408939	ACTIVE
AMC409008	GVC 71	AMC408939	ACTIVE
AMC409009	GVC 72	AMC408939	ACTIVE
AMC409010	GVC 73	AMC408939	ACTIVE
AMC409011	GVC 74	AMC408939	ACTIVE
AMC409012	GVC 75	AMC408939	ACTIVE
AMC409013	GVC 76	AMC408939	ACTIVE
AMC409014	GVC 77	AMC408939	ACTIVE
AMC409015	GVC 78	AMC408939	ACTIVE
AMC409016	GVC 79	AMC408939	ACTIVE
AMC409017	GVC 80	AMC408939	ACTIVE
AMC409018	GVC 81	AMC408939	ACTIVE
AMC409019	GVC 82	AMC408939	ACTIVE
AMC409020	GVC 83	AMC408939	ACTIVE
AMC409021	GVC 84	AMC408939	ACTIVE
AMC409022	GVC 85	AMC408939	ACTIVE
AMC409023	GVC 86	AMC408939	ACTIVE
AMC409024	GVC 87	AMC408939	ACTIVE
AMC409025	GVC 88	AMC408939	ACTIVE
AMC409026	GVC 89	AMC408939	ACTIVE
AMC409027	GVC 90	AMC408939	ACTIVE
AMC409028	GVC 91	AMC408939	ACTIVE
AMC409029	GVC 92	AMC408939	ACTIVE
AMC409030	GVC 93	AMC408939	ACTIVE

RECEIVED
 BLM AZ STATE OFFICE
 2013 JUL 26 P 12:11
 PHOENIX, ARIZONA

NO WARRANTY IS MADE BY BLM
 FOR USE OF THE DATA FOR
 PURPOSES NOT INTENDED BY BLM

TS ✓

**DEPARTMENT OF THE INTERIOR
BUREAU OF LAND MANAGEMENT
MINING CLAIMS
Customer Information - WITH Serial No. and Claim Name**

ACTIVE CLAIMS

Run Date: 07/21/2013 04:51 PM

Page 3 of 7

<u>Serial No.</u>	<u>Claim Name/Number</u>	<u>Lead Serial No.</u>	<u>Disposition</u>
AMC409031	GVC 94	AMC408939	ACTIVE
AMC409032	GVC 95	AMC408939	ACTIVE
AMC409033	GVC 96	AMC408939	ACTIVE
AMC409034	GVC 97	AMC408939	ACTIVE
AMC409035	GVC 98	AMC408939	ACTIVE
AMC409036	GVC 99	AMC408939	ACTIVE
AMC409037	GVC 100	AMC408939	ACTIVE
AMC409038	GVC 101	AMC408939	ACTIVE
AMC409039	GVC 102	AMC408939	ACTIVE
AMC409040	GVC 103	AMC408939	ACTIVE
AMC409041	GVC 104	AMC408939	ACTIVE
AMC409042	GVC 105	AMC408939	ACTIVE
AMC409043	GVC 106	AMC408939	ACTIVE
AMC409044	GVC 107	AMC408939	ACTIVE
AMC409045	GVC 108	AMC408939	ACTIVE
AMC409046	GVC 109	AMC408939	ACTIVE
AMC409047	GVC 110	AMC408939	ACTIVE
AMC409048	GVC 111	AMC408939	ACTIVE
AMC409049	GVC 112	AMC408939	ACTIVE
AMC409050	GVC 113	AMC408939	ACTIVE
AMC409051	GVC 114	AMC408939	ACTIVE
AMC409052	GVC 115	AMC408939	ACTIVE
AMC409053	GVC 116	AMC408939	ACTIVE
AMC409054	GVC 117	AMC408939	ACTIVE
AMC409055	GVC 118	AMC408939	ACTIVE
AMC409056	GVC 119	AMC408939	ACTIVE
AMC409057	GVC 120	AMC408939	ACTIVE
AMC409058	GVC 121	AMC408939	ACTIVE
AMC409059	GVC 122	AMC408939	ACTIVE
AMC409060	GVC 123	AMC408939	ACTIVE
AMC409061	GVC 124	AMC408939	ACTIVE
AMC409062	GVC 125	AMC408939	ACTIVE
AMC409063	GVC 126	AMC408939	ACTIVE
AMC409064	GVC 127	AMC408939	ACTIVE
AMC409065	GVC 128	AMC408939	ACTIVE
AMC409066	GVC 129	AMC408939	ACTIVE
AMC409067	GVC 130	AMC408939	ACTIVE
AMC409068	GVC 131	AMC408939	ACTIVE
AMC409069	GVC 132	AMC408939	ACTIVE
AMC409070	GVC 133	AMC408939	ACTIVE
AMC409071	GVC 134	AMC408939	ACTIVE
AMC409072	GVC 135	AMC408939	ACTIVE
AMC409073	GVC 136	AMC408939	ACTIVE
AMC409074	GVC 137	AMC408939	ACTIVE
AMC409075	GVC 138	AMC408939	ACTIVE
AMC409076	GVC 139	AMC408939	ACTIVE
AMC409082	GVC 146	AMC408939	ACTIVE
AMC409083	GVC 147	AMC408939	ACTIVE

RECEIVED
 BLM AZ STATE OFFICE
 2013 JUL 26 P 12:10
 PHOENIX, ARIZONA

NO WARRANTY IS MADE BY BLM
FOR USE OF THE DATA FOR
PURPOSES NOT INTENDED BY BLM

45

DEPARTMENT OF THE INTERIOR
BUREAU OF LAND MANAGEMENT
MINING CLAIMS
Customer Information - WITH Serial No. and Claim Name

ACTIVE CLAIMS

Run Date: 07/21/2013 04:51 PM

Page 4 of 7

<u>Serial No.</u>	<u>Claim Name/Number</u>	<u>Lead Serial No.</u>	<u>Disposition</u>
AMC409084	GVC 148	AMC408939	ACTIVE
AMC409085	GVC 149	AMC408939	ACTIVE
AMC409086	GVC 150	AMC408939	ACTIVE
AMC409087	GVC 158	AMC408939	ACTIVE
AMC409088	GVC 159	AMC408939	ACTIVE
AMC409089	GVC 160	AMC408939	ACTIVE
AMC409090	GVC 161	AMC408939	ACTIVE
AMC409091	GVC 162	AMC408939	ACTIVE
AMC409092	GVC 163	AMC408939	ACTIVE
AMC409093	GVC 164	AMC408939	ACTIVE
AMC409094	GVC 165	AMC408939	ACTIVE
AMC409095	GVC 166	AMC408939	ACTIVE
AMC409096	GVC 167	AMC408939	ACTIVE
AMC409097	GVC 168	AMC408939	ACTIVE
AMC409098	GVC 169	AMC408939	ACTIVE
AMC409099	GVC 170	AMC408939	ACTIVE
AMC409100	GVC 171	AMC408939	ACTIVE
AMC409101	GVC 172	AMC408939	ACTIVE
AMC409102	GVC 173	AMC408939	ACTIVE
AMC409103	GVC 174	AMC408939	ACTIVE
AMC409104	GVC 175	AMC408939	ACTIVE
AMC409105	GVC 176	AMC408939	ACTIVE
AMC409106	GVC 177	AMC408939	ACTIVE
AMC409107	GVC 178	AMC408939	ACTIVE
AMC409108	GVC 179	AMC408939	ACTIVE
AMC409109	GVC 180	AMC408939	ACTIVE
AMC409110	GVC 181	AMC408939	ACTIVE
AMC409111	GVC 182	AMC408939	ACTIVE
AMC409112	GVC 183	AMC408939	ACTIVE
AMC409113	GVC 184	AMC408939	ACTIVE
AMC409114	GVC 185	AMC408939	ACTIVE
AMC409115	GVC 186	AMC408939	ACTIVE
AMC409116	GVC 187	AMC408939	ACTIVE
AMC409117	GVC 188	AMC408939	ACTIVE
AMC409118	GVC 189	AMC408939	ACTIVE
AMC409119	GVC 190	AMC408939	ACTIVE
AMC409120	GVC 191	AMC408939	ACTIVE
AMC409121	GVC 192	AMC408939	ACTIVE
AMC409122	GVC 193	AMC408939	ACTIVE

RECEIVED
 BLM AZ STATE OFFICE
 PHOENIX, ARIZONA
 2013 JUL 26 P 12:10

Number of ACTIVE cases: 178

GOLDEN VERTEX CORP
2670 SANCTUARY DR
BULLHEAD CITY, AZ 86442-8440

CUSTOMER ID: 2335699

<u>Serial No.</u>	<u>Claim Name/Number</u>	<u>Lead Serial No.</u>	<u>Disposition</u>
AMC416914	MOSS 201	AMC416914	ACTIVE
AMC416915	MOSS 202	AMC416914	ACTIVE
AMC416916	MOSS 203	AMC416914	ACTIVE

NO WARRANTY IS MADE BY BLM
FOR USE OF THE DATA FOR
PURPOSES NOT INTENDED BY BLM

TS

**DEPARTMENT OF THE INTERIOR
BUREAU OF LAND MANAGEMENT
MINING CLAIMS
Customer Information - WITH Serial No. and Claim Name**

ACTIVE CLAIMS

Run Date: 07/21/2013 04:52 PM

Page 5 of 7

<u>Serial No.</u>	<u>Claim Name/Number</u>	<u>Lead Serial No.</u>	<u>Disposition</u>
AMC416917	MOSS 204	AMC416914	ACTIVE
AMC416918	MOSS 205	AMC416914	ACTIVE
AMC416919	MOSS 206	AMC416914	ACTIVE
AMC416920	MOSS 207	AMC416914	ACTIVE
AMC416921	MOSS 208	AMC416914	ACTIVE
AMC416922	MOSS 209	AMC416914	ACTIVE
AMC420117	MOSS 210	AMC420117	ACTIVE
AMC420118	MOSS 211	AMC420117	ACTIVE

Number of ACTIVE cases: 11

PATRIOT GOLD CORP
3651 LINDELL RD STE D # 165
LAS VEGAS, NV 89103-1200

CUSTOMER ID: 2348704

<u>Serial No.</u>	<u>Claim Name/Number</u>	<u>Lead Serial No.</u>	<u>Disposition</u>
AMC361998	MOSS 11	AMC361998	ACTIVE
AMC361999	MOSS 12	AMC361998	ACTIVE
AMC362000	MOSS 13	AMC361998	ACTIVE
AMC362001	MOSS 14	AMC361998	ACTIVE
AMC362002	MOSS 15	AMC361998	ACTIVE
AMC362003	MOSS 16	AMC361998	ACTIVE
AMC362004	MOSS 17	AMC361998	ACTIVE
AMC362005	MOSS 18	AMC361998	ACTIVE
AMC362006	MOSS 19	AMC361998	ACTIVE
AMC362007	MOSS 20	AMC361998	ACTIVE
AMC362008	MOSS 21	AMC361998	ACTIVE
AMC362009	MOSS 22	AMC361998	ACTIVE
AMC362010	MOSS 23	AMC361998	ACTIVE
AMC362011	MOSS 24	AMC361998	ACTIVE
AMC362012	MOSS 25	AMC361998	ACTIVE
AMC362013	MOSS 26	AMC361998	ACTIVE
AMC362014	MOSS 27	AMC361998	ACTIVE
AMC362015	MOSS 28	AMC361998	ACTIVE
AMC362016	MOSS 29	AMC361998	ACTIVE
AMC362017	MOSS 30	AMC361998	ACTIVE
AMC362018	MOSS 31	AMC361998	ACTIVE
AMC362019	MOSS 32	AMC361998	ACTIVE
AMC362020	MOSS 33	AMC361998	ACTIVE
AMC362021	MOSS 33F	AMC361998	ACTIVE
AMC362022	MOSS 34	AMC361998	ACTIVE
AMC362023	MOSS 35	AMC361998	ACTIVE
AMC362024	MOSS 36	AMC361998	ACTIVE
AMC362025	MOSS 37	AMC361998	ACTIVE
AMC362026	MOSS 38	AMC361998	ACTIVE
AMC362027	MOSS 39	AMC361998	ACTIVE
AMC362028	MOSS 39F	AMC361998	ACTIVE
AMC362029	MOSS 40	AMC361998	ACTIVE
AMC362030	MOSS 41	AMC361998	ACTIVE

RECEIVED
 BLM AZ STATE OFFICE
 2013 JUL 26 P 12:10
 PHOENIX, ARIZONA

**NO WARRANTY IS MADE BY BLM
FOR USE OF THE DATA FOR
PURPOSES NOT INTENDED BY BLM**

DEPARTMENT OF THE INTERIOR
 BUREAU OF LAND MANAGEMENT
 MINING CLAIMS
 Customer Information - WITH Serial No. and Claim Name

ACTIVE CLAIMS

Run Date: 07/21/2013 04:52 PM

Page 6 of 7

<u>Serial No.</u>	<u>Claim Name/Number</u>	<u>Lead Serial No.</u>	<u>Disposition</u>
AMC362031	MOSS 42	AMC361998	ACTIVE
AMC362032	MOSS 43	AMC361998	ACTIVE
AMC362033	MOSS 44	AMC361998	ACTIVE
AMC362034	MOSS 45	AMC361998	ACTIVE
AMC362035	MOSS 46	AMC361998	ACTIVE
AMC362036	MOSS 47	AMC361998	ACTIVE
AMC362037	MOSS 47B	AMC361998	ACTIVE
AMC362038	MOSS 48	AMC361998	ACTIVE
AMC362039	MOSS 49	AMC361998	ACTIVE
AMC362040	MOSS 50	AMC361998	ACTIVE
AMC362041	MOSS 51	AMC361998	ACTIVE
AMC362042	MOSS 52	AMC361998	ACTIVE
AMC362043	MOSS 53	AMC361998	ACTIVE
AMC362044	MOSS 54	AMC361998	ACTIVE
AMC362045	MOSS 55	AMC361998	ACTIVE
AMC362046	MOSS 56	AMC361998	ACTIVE
AMC362047	MOSS 57	AMC361998	ACTIVE
AMC362048	MOSS 58	AMC361998	ACTIVE
AMC362049	MOSS 59	AMC361998	ACTIVE
AMC362050	MOSS 60	AMC361998	ACTIVE
AMC362051	MOSS 61	AMC361998	ACTIVE
AMC362052	MOSS 62	AMC361998	ACTIVE
AMC362053	MOSS 63	AMC361998	ACTIVE
AMC362054	MOSS 64	AMC361998	ACTIVE
AMC362055	MOSS 65	AMC361998	ACTIVE
AMC362056	MOSS 66	AMC361998	ACTIVE
AMC362057	MOSS 67	AMC361998	ACTIVE
AMC362058	MOSS 68	AMC361998	ACTIVE
AMC362059	MOSS 69	AMC361998	ACTIVE
AMC362060	MOSS 70	AMC361998	ACTIVE
AMC398978	MOSS 1	AMC398978	ACTIVE
AMC398979	MOSS 2	AMC398978	ACTIVE
AMC398980	MOSS 3	AMC398978	ACTIVE
AMC398981	MOSS 4	AMC398978	ACTIVE
AMC398982	MOSS 5	AMC398978	ACTIVE
AMC398983	MOSS 6	AMC398978	ACTIVE
AMC398984	MOSS 7	AMC398978	ACTIVE
AMC398985	MOSS 8	AMC398978	ACTIVE
AMC398986	MOSS 9	AMC398978	ACTIVE
AMC398987	MOSS 10	AMC398978	ACTIVE
AMC398988	MOSS 118	AMC398978	ACTIVE
AMC398989	MOSS 119	AMC398978	ACTIVE
AMC398990	MOSS 120	AMC398978	ACTIVE
AMC398991	MOSS 121	AMC398978	ACTIVE
AMC398992	MOSS 122	AMC398978	ACTIVE
AMC398993	MOSS 123	AMC398978	ACTIVE
AMC398994	MOSS 124	AMC398978	ACTIVE
AMC398995	MOSS 125	AMC398978	ACTIVE

RECEIVED
 BLM AZ STATE OFFICE
 2013 JUL 26 P 12:10
 PHOENIX ARIZONA

NO WARRANTY IS MADE BY BLM
 FOR USE OF THE DATA FOR
 PURPOSES NOT INTENDED BY BLM

DEPARTMENT OF THE INTERIOR
 BUREAU OF LAND MANAGEMENT
 MINING CLAIMS
 Customer Information - WITH Serial No. and Claim Name

ACTIVE CLAIMS

Run Date: 07/21/2013 04:52 PM

Page 7 of 7

<u>Serial No.</u>	<u>Claim Name/Number</u>	<u>Lead Serial No.</u>	<u>Disposition</u>
AMC398996	MOSS 126	AMC398978	ACTIVE
AMC398997	MOSS 127	AMC398978	ACTIVE
AMC398998	MOSS 128	AMC398978	ACTIVE
AMC398999	MOSS 129	AMC398978	ACTIVE
AMC399000	MOSS 130	AMC398978	ACTIVE
AMC399001	MOSS 131	AMC398978	ACTIVE
AMC399002	MOSS 132	AMC398978	ACTIVE
AMC399003	MOSS 133	AMC398978	ACTIVE
AMC399004	MOSS 134	AMC398978	ACTIVE
AMC399005	MOSS 135	AMC398978	ACTIVE
AMC399006	MOSS 136	AMC398978	ACTIVE
AMC399007	MOSS 137	AMC398978	ACTIVE
AMC399008	MOSS 138	AMC398978	ACTIVE
AMC399009	MOSS 139	AMC398978	ACTIVE
AMC399010	MOSS 140	AMC398978	ACTIVE
AMC399011	MOSS 141	AMC398978	ACTIVE
AMC399012	MOSS 142	AMC398978	ACTIVE
AMC399013	MOSS 143	AMC398978	ACTIVE
AMC399014	MOSS 144	AMC398978	ACTIVE
AMC399015	MOSS 145	AMC398978	ACTIVE
AMC399016	MOSS 146	AMC398978	ACTIVE
AMC399017	MOSS 147	AMC398978	ACTIVE
AMC399018	MOSS 148	AMC398978	ACTIVE

Number of ACTIVE cases: 104

RECEIVED
 BLM AZ STATE OFFICE
 2013 JUL 26 P 12:10
 PHOENIX, ARIZONA

NO. OF CLAIMS 293
 AMOUNT 41020.00
 RECEIPT NO. 2840694
 INIT. EB
**** BLM-ASO****

NO WARRANTY IS MADE BY BLM
 FOR USE OF THE DATA FOR
 PURPOSES NOT INTENDED BY BLM

✓TS

LEAD FILE - AMC 40839
THRU
AMC 40922

178 CLAIMS

CHANGE ADDRESS TO:

GOLDEN VERTEX CORP
2440 ADOBE ROAD
SUITE 101
BULLHEAD CITY AZ
86442

ALSO LEAD FILE AMC 416914
THRU
AMC 416922

{ LEAD FILE AMC 20117 THRU
AMC 20118

*changed address
8/20/2013
IS*

CHANGE
ADDRESS

TO

~~178~~
~~104~~
~~11~~
~~293~~
~~140~~
~~11720~~
~~223~~
41020

RECEIVED
BLM AZ STATE OFFICE
2013 JUL 26 P 12:14
PHOENIX, ARIZONA

TO: B L W - PHOENIX
ATTN: ERIC GONG.

GOLDEN VERTEX CORP HAS
CHANGED THEIR ADDRESS TO

GOLDEN VERTEX CORP
2440 ADOBE ROAD
SUITE 101

BULLHEAD CITY AZ 86442

RECEIVED
BILL AZ STATE OFFICE
2013 JUL 26 P 12: 15
PHOENIX, ARIZONA

PRESENTLY OUR CLAIMS #


AMC 408939 THRU AMC 409122
(178 ACTIVE CLAIMS)

ARE LISTED UNDER GOLDEN VERTEX
CORP, 1331 ANTELOPE VALLEY RD. RENO, NV
89506-7380.

THESE 178 CLAIMS SHOULD BE IN NAME
OF GOLDEN VERTEX CORP. 2440 ADOBE ROAD,
SUITE 101, BULLHEAD CITY AZ 86442.

ALSO OUR CLAIMS # AMC 416914 THRU AMC 416922
AND CLAIMS # AMC 420117 & AMC 420118 (TOTAL 11 CLAIMS)
ARE IN NAME OF GOLDEN VERTEX CORP,
2670 SANCTUARY DR., BULLHEAD CITY AZ 8644-8440.
THESE 11 CLAIMS SHOULD ALSO HAVE ADDRESS
CHANGED TO GOLDEN VERTEX CORP, 2440 ADOBE RD
SUITE 101, BULLHEAD CITY AZ 86442.

THANK-YOU



JOE BARDSWICHT, GENERAL MANAGER, GOLDEN VERTEX CORP

United States Department of the Interior
Bureau of Land Management
 LANDS/RECREATION & PLANNING
 ONE N CENTRAL AVE
 PHOENIX, AZ 85004 -2203
 Phone: 602-417-9200

Receipt

No: 2840694

Transaction #: 2926289	
Date of Transaction: 07/26/2013	
CUSTOMER:	
GOLDEN VERTEX CORP 2440 ADOBE RD STE 101 BULLHEAD CITY, AZ 86442-4485 US	

LINE #	QTY	DESCRIPTION	REMARKS	UNIT PRICE	TOTAL
1	1.00	LOCATABLE MINERALS / MINING CLAIMS- NOT NEW-UNADJUD, ONE AUTH NO. ONLY / MINING CLAIM MONEY RECEIVED CASES: AMC408939/\$41020.00	2014 MAINT (293)	- n/a -	41020.00
TOTAL:					\$41,020.00

PAYMENT INFORMATION			
1	AMOUNT:	41020.00	POSTMARKED: N/A
	TYPE:	CHECK	RECEIVED: 07/26/2013
	CHECK NO:	4753	
	NAME:	GOLDEN VERTEX CORP 2440 ADOBE RD STE 101 BULLHEAD CITY AZ 86442-4485 US	

REMARKS

This receipt was generated by the automated BLM Collections and Billing System and is a paper representation of a portion of the official electronic record contained therein.

Golden Vertex Corp
2670 Sanctuary Drive
Bullhead City, AZ 86442

AMC 416914
~~AMC 408939~~

Cell 406 579 4097

Aug. 31, 2012.

Bureau of Land Management
Arizona State Office
1 North Central Avenue
Phoenix, AZ 85004-2203


Enclosed is check #1228 in the amount of \$26,320.00 (188 claims x \$140) for the payment of FY 2013 maintenance fees on the 179 GVC claims, located in Mohave County and listed on the attached LR 2000 print out. In addition there are 9 Moss claims, received at your office for recordation on August 7, 2012, and not as yet listed in the LR 2000 system, as follows.

Claim Name	AMC Number
Moss 201	416914
Moss 202	416915
Moss 203	416916
Moss 204	416917
Moss 205	416918
Moss 206	416919
Moss 207	416920
Moss 208	416921
Moss 209	416922

RECEIVED
BLM AZ STATE OFFICE
2012 SEP -4 P 3:00
PHOENIX, ARIZONA

Please note the new operations address for Golden Vertex Corp, 2670 Sanctuary Drive, Bullhead City, AZ 86442

Thank-you,


Golden Vertex Corp
Joe Bardswich, Gen. Mgr.

NO. OF CLAIMS 188
AMOUNT \$26320.00
RECEIPT NO. 26491663
INIT. Ch. Ct.

** BLM-ASO**

RE 9-12-12

ENTERED IN COMPUTER

DEPARTMENT OF THE INTERIOR
BUREAU OF LAND MANAGEMENT
MINING CLAIMS
Customer Information - WITH Serial No. and Claim Name

ACTIVE CLAIMS

Run Date: 08/30/2012 10:32 AM

Page 1 of 4

Admin State: AZ
Geo State: AZ

GOLDEN VERTEX CORP
1331 ANTELOPE VALLEY RD
RENO, NV 89506-7380

CUSTOMER ID: 2317154

<u>Serial No.</u>	<u>Claim Name/Number</u>	<u>Lead Serial No.</u>	<u>Disposition</u>
AMC408939	GVC 1	AMC408939	ACTIVE
AMC408940	GVC 2	AMC408939	ACTIVE
AMC408941	GVC 3	AMC408939	ACTIVE
AMC408942	GVC 4	AMC408939	ACTIVE
AMC408943	GVC 5	AMC408939	ACTIVE
AMC408944	GVC 6	AMC408939	ACTIVE
AMC408945	GVC 7	AMC408939	ACTIVE
AMC408946	GVC 8	AMC408939	ACTIVE
AMC408947	GVC 9	AMC408939	ACTIVE
AMC408948	GVC 10	AMC408939	ACTIVE
AMC408949	GVC 11	AMC408939	ACTIVE
AMC408950	GVC 12	AMC408939	ACTIVE
AMC408951	GVC 13	AMC408939	ACTIVE
AMC408952	GVC 14	AMC408939	ACTIVE
AMC408953	GVC 15	AMC408939	ACTIVE
AMC408954	GVC 16	AMC408939	ACTIVE
AMC408955	GVC 17	AMC408939	ACTIVE
AMC408956	GVC 18	AMC408939	ACTIVE
AMC408957	GVC 19	AMC408939	ACTIVE
AMC408958	GVC 20	AMC408939	ACTIVE
AMC408959	GVC 21	AMC408939	ACTIVE
AMC408960	GVC 22	AMC408939	ACTIVE
AMC408961	GVC 23	AMC408939	ACTIVE
AMC408962	GVC 24	AMC408939	ACTIVE
AMC408963	GVC 25	AMC408939	ACTIVE
AMC408964	GVC 26	AMC408939	ACTIVE
AMC408965	GVC 27	AMC408939	ACTIVE
AMC408966	GVC 28	AMC408939	ACTIVE
AMC408967	GVC 29	AMC408939	ACTIVE
AMC408968	GVC 30	AMC408939	ACTIVE
AMC408969	GVC 31	AMC408939	ACTIVE
AMC408970	GVC 32	AMC408939	ACTIVE
AMC408971	GVC 33	AMC408939	ACTIVE
AMC408972	GVC 34	AMC408939	ACTIVE
AMC408973	GVC 35	AMC408939	ACTIVE
AMC408974	GVC 36	AMC408939	ACTIVE
AMC408975	GVC 37	AMC408939	ACTIVE
AMC408976	GVC 38	AMC408939	ACTIVE
AMC408977	GVC 39	AMC408939	ACTIVE
AMC408978	GVC 40	AMC408939	ACTIVE
AMC408979	GVC 41	AMC408939	ACTIVE
AMC408980	GVC 42	AMC408939	ACTIVE
AMC408981	GVC 43	AMC408939	ACTIVE

RECEIVED
BLM AZ STATE OFFICE
2012 SEP -4 P 3:00

NO WARRANTY IS MADE BY BLM
FOR USE OF THE DATA FOR
PURPOSES NOT INTENDED BY BLM

DEPARTMENT OF THE INTERIOR
 BUREAU OF LAND MANAGEMENT
 MINING CLAIMS
 Customer Information - WITH Serial No. and Claim Name

ACTIVE CLAIMS

Run Date: 08/30/2012 10:32 AM

Page 2 of 4

<u>Serial No.</u>	<u>Claim Name/Number</u>	<u>Lead Serial No.</u>	<u>Disposition</u>
AMC408982	GVC 44	AMC408939	ACTIVE
AMC408983	GVC 45	AMC408939	ACTIVE
AMC408984	GVC 46	AMC408939	ACTIVE
AMC408985	GVC 47	AMC408939	ACTIVE
AMC408986	GVC 48	AMC408939	ACTIVE
AMC408987	GVC 49	AMC408939	ACTIVE
AMC408988	GVC 50	AMC408939	ACTIVE
AMC408989	GVC 51	AMC408939	ACTIVE
AMC408990	GVC 52	AMC408939	ACTIVE
AMC408991	GVC 53	AMC408939	ACTIVE
AMC408992	GVC 54	AMC408939	ACTIVE
AMC408993	GVC 55	AMC408939	ACTIVE
AMC408994	GVC 56	AMC408939	ACTIVE
AMC408995	GVC 57	AMC408939	ACTIVE
AMC408996	GVC 58	AMC408939	ACTIVE
AMC408997	GVC 59	AMC408939	ACTIVE
AMC408998	GVC 60	AMC408939	ACTIVE
AMC408999	GVC 61	AMC408939	ACTIVE
AMC409000	GVC 62	AMC408939	ACTIVE
AMC409001	GVC 63	AMC408939	ACTIVE
AMC409002	GVC 64	AMC408939	ACTIVE
AMC409003	GVC 65	AMC408939	ACTIVE
AMC409004	GVC 67	AMC408939	ACTIVE
AMC409005	GVC 68	AMC408939	ACTIVE
AMC409006	GVC 69	AMC408939	ACTIVE
AMC409007	GVC 70	AMC408939	ACTIVE
AMC409008	GVC 71	AMC408939	ACTIVE
AMC409009	GVC 72	AMC408939	ACTIVE
AMC409010	GVC 73	AMC408939	ACTIVE
AMC409011	GVC 74	AMC408939	ACTIVE
AMC409012	GVC 75	AMC408939	ACTIVE
AMC409013	GVC 76	AMC408939	ACTIVE
AMC409014	GVC 77	AMC408939	ACTIVE
AMC409015	GVC 78	AMC408939	ACTIVE
AMC409016	GVC 79	AMC408939	ACTIVE
AMC409017	GVC 80	AMC408939	ACTIVE
AMC409018	GVC 81	AMC408939	ACTIVE
AMC409019	GVC 82	AMC408939	ACTIVE
AMC409020	GVC 83	AMC408939	ACTIVE
AMC409021	GVC 84	AMC408939	ACTIVE
AMC409022	GVC 85	AMC408939	ACTIVE
AMC409023	GVC 86	AMC408939	ACTIVE
AMC409024	GVC 87	AMC408939	ACTIVE
AMC409025	GVC 88	AMC408939	ACTIVE
AMC409026	GVC 89	AMC408939	ACTIVE
AMC409027	GVC 90	AMC408939	ACTIVE
AMC409028	GVC 91	AMC408939	ACTIVE
AMC409029	GVC 92	AMC408939	ACTIVE

RECEIVED
 BLM AZ STATE OFFICE
 2012 SEP -4 P 3:00

NO WARRANTY IS MADE BY BLM
 FOR USE OF THE DATA FOR
 PURPOSES NOT INTENDED BY BLM

DEPARTMENT OF THE INTERIOR
 BUREAU OF LAND MANAGEMENT
 MINING CLAIMS
 Customer Information - WITH Serial No. and Claim Name

ACTIVE CLAIMS

Run Date: 08/30/2012 10:32 AM

Page 3 of 4

<u>Serial No.</u>	<u>Claim Name/Number</u>	<u>Lead Serial No.</u>	<u>Disposition</u>
AMC409030	GVC 93	AMC408939	ACTIVE
AMC409031	GVC 94	AMC408939	ACTIVE
AMC409032	GVC 95	AMC408939	ACTIVE
AMC409033	GVC 96	AMC408939	ACTIVE
AMC409034	GVC 97	AMC408939	ACTIVE
AMC409035	GVC 98	AMC408939	ACTIVE
AMC409036	GVC 99	AMC408939	ACTIVE
AMC409037	GVC 100	AMC408939	ACTIVE
AMC409038	GVC 101	AMC408939	ACTIVE
AMC409039	GVC 102	AMC408939	ACTIVE
AMC409040	GVC 103	AMC408939	ACTIVE
AMC409041	GVC 104	AMC408939	ACTIVE
AMC409042	GVC 105	AMC408939	ACTIVE
AMC409043	GVC 106	AMC408939	ACTIVE
AMC409044	GVC 107	AMC408939	ACTIVE
AMC409045	GVC 108	AMC408939	ACTIVE
AMC409046	GVC 109	AMC408939	ACTIVE
AMC409047	GVC 110	AMC408939	ACTIVE
AMC409048	GVC 111	AMC408939	ACTIVE
AMC409049	GVC 112	AMC408939	ACTIVE
AMC409050	GVC 113	AMC408939	ACTIVE
AMC409051	GVC 114	AMC408939	ACTIVE
AMC409052	GVC 115	AMC408939	ACTIVE
AMC409053	GVC 116	AMC408939	ACTIVE
AMC409054	GVC 117	AMC408939	ACTIVE
AMC409055	GVC 118	AMC408939	ACTIVE
AMC409056	GVC 119	AMC408939	ACTIVE
AMC409057	GVC 120	AMC408939	ACTIVE
AMC409058	GVC 121	AMC408939	ACTIVE
AMC409059	GVC 122	AMC408939	ACTIVE
AMC409060	GVC 123	AMC408939	ACTIVE
AMC409061	GVC 124	AMC408939	ACTIVE
AMC409062	GVC 125	AMC408939	ACTIVE
AMC409063	GVC 126	AMC408939	ACTIVE
AMC409064	GVC 127	AMC408939	ACTIVE
AMC409065	GVC 128	AMC408939	ACTIVE
AMC409066	GVC 129	AMC408939	ACTIVE
AMC409067	GVC 130	AMC408939	ACTIVE
AMC409068	GVC 131	AMC408939	ACTIVE
AMC409069	GVC 132	AMC408939	ACTIVE
AMC409070	GVC 133	AMC408939	ACTIVE
AMC409071	GVC 134	AMC408939	ACTIVE
AMC409072	GVC 135	AMC408939	ACTIVE
AMC409073	GVC 136	AMC408939	ACTIVE
AMC409074	GVC 137	AMC408939	ACTIVE
AMC409075	GVC 138	AMC408939	ACTIVE
<u>AMC409076</u>	GVC 139	AMC408939	ACTIVE
AMC409082	GVC 146	AMC408939	ACTIVE

RECEIVED
 MINNAPOLIS STATE OFFICE
 2012 SEP -4 P 3:00

NO WARRANTY IS MADE BY BLM
 FOR USE OF THE DATA FOR
 PURPOSES NOT INTENDED BY BLM

DEPARTMENT OF THE INTERIOR
BUREAU OF LAND MANAGEMENT
MINING CLAIMS
Customer Information - WITH Serial No. and Claim Name

ACTIVE CLAIMS

Run Date: 08/30/2012 10:32 AM

Page 4 of 4

<u>Serial No.</u>	<u>Claim Name/Number</u>	<u>Lead Serial No.</u>	<u>Disposition</u>
AMC409083	GVC 147	AMC408939	ACTIVE
AMC409084	GVC 148	AMC408939	ACTIVE
AMC409085	GVC 149	AMC408939	ACTIVE
AMC409086	GVC 150	AMC408939	ACTIVE
AMC409087	GVC 158	AMC408939	ACTIVE
AMC409088	GVC 159	AMC408939	ACTIVE
AMC409089	GVC 160	AMC408939	ACTIVE
AMC409090	GVC 161	AMC408939	ACTIVE
AMC409091	GVC 162	AMC408939	ACTIVE
AMC409092	GVC 163	AMC408939	ACTIVE
AMC409093	GVC 164	AMC408939	ACTIVE
AMC409094	GVC 165	AMC408939	ACTIVE
AMC409095	GVC 166	AMC408939	ACTIVE
AMC409096	GVC 167	AMC408939	ACTIVE
AMC409097	GVC 168	AMC408939	ACTIVE
AMC409098	GVC 169	AMC408939	ACTIVE
AMC409099	GVC 170	AMC408939	ACTIVE
AMC409100	GVC 171	AMC408939	ACTIVE
AMC409101	GVC 172	AMC408939	ACTIVE
AMC409102	GVC 173	AMC408939	ACTIVE
AMC409103	GVC 174	AMC408939	ACTIVE
AMC409104	GVC 175	AMC408939	ACTIVE
AMC409105	GVC 176	AMC408939	ACTIVE
AMC409106	GVC 177	AMC408939	ACTIVE
AMC409107	GVC 178	AMC408939	ACTIVE
AMC409108	GVC 179	AMC408939	ACTIVE
AMC409109	GVC 180	AMC408939	ACTIVE
AMC409110	GVC 181	AMC408939	ACTIVE
AMC409111	GVC 182	AMC408939	ACTIVE
AMC409112	GVC 183	AMC408939	ACTIVE
AMC409113	GVC 184	AMC408939	ACTIVE
AMC409114	GVC 185	AMC408939	ACTIVE
AMC409115	GVC 186	AMC408939	ACTIVE
AMC409116	GVC 187	AMC408939	ACTIVE
AMC409117	GVC 188	AMC408939	ACTIVE
AMC409118	GVC 189	AMC408939	ACTIVE
AMC409119	GVC 190	AMC408939	ACTIVE
AMC409120	GVC 191	AMC408939	ACTIVE
AMC409121	GVC 192	AMC408939	ACTIVE
AMC409122	GVC 193	AMC408939	ACTIVE

Number of ACTIVE cases: 179

NO WARRANTY IS MADE BY BLM
FOR USE OF THE DATA FOR
PURPOSES NOT INTENDED BY BLM

United States Department of the Interior
Bureau of Land Management
 LANDS/RECREATION & PLANNING
 ONE N CENTRAL AVE
 PHOENIX, AZ 85004 -2203
 Phone: 602-417-9200

Receipt

No: 2649663

Transaction #: 2730461	
Date of Transaction: 09/05/2012	
CUSTOMER:	
GOLDEN VERTEX CORP 2670 SANCTUARY DR BULLHEAD CITY, AZ 86442-8440 US	

LINE #	QTY	DESCRIPTION	REMARKS	UNIT PRICE	TOTAL
1	1.00	LOCATABLE MINERALS / MINING CLAIMS-NOT NEW-UNADJUD, ONE AUTH NO. ONLY / MINING CLAIM MONEY RECEIVED CASES: AMC408939/\$26320.00	MAINT FEE PYMNT (188) 2013	- n/a -	26320.00
TOTAL:					\$26,320.00

PAYMENT INFORMATION			
1	AMOUNT:	26320.00	POSTMARKED: N/A
	TYPE:	CHECK	RECEIVED: 09/04/2012
	CHECK NO:	1228	
	NAME:	BARDSWICH, JOSEPH 2670 SANCTUARY DR BULLHEAD CITY AZ 86442-8440 US	

REMARKS

This receipt was generated by the automated BLM Collections and Billing System and is a paper representation of a portion of the official electronic record contained therein.

W. Scott Donaldson
Attorney-at-Law



6868 North 7th Avenue, Suite 204
Phoenix, Arizona 85013-1150
Telephone: (602) 242-9762

E-Mail: scottdonaldson@wsdlaw.net
Fax: (602) 242-9763
Website: www.wsdlaw.net

1 May 2012

Rebecca Heick, Group Administrator
Lands and Minerals
Bureau of Land Management
Arizona State Office
One North Central Avenue, Suite 800
Phoenix, Arizona 85004-4427

Re: AZA 35658 – Redhawk Copper, Inc.

Ms. Heick:

Attached is a list of the mining claims located pursuant to AZA 35658.

Please call if you have any questions.

Very truly yours,

W. Scott Donaldson

Attachment

RECEIVED
BLM AZ STATE OFFICE
2012 MAY -4 PM 2: 23
PHOENIX, ARIZONA

CLAIM NAME	LOCATION DATE	BUREAU OF LAND MANAGEMENT SERIAL NO.
NCC 272	5/23/2011	AMC408378
NCC 273	5/23/2011	AMC408379
NCC 274	5/23/2011	AMC408380
NCC 275	5/23/2011	AMC408381
NCC 276	5/23/2011	AMC408382
NCC 293	5/23/2011	AMC408383
NCC 294	5/23/2011	AMC408384
NCC 295	5/23/2011	AMC408385
NCC 296	5/23/2011	AMC408386
NCC 297	5/23/2011	AMC408387
NCC 298	5/31/2011	AMC408388
NCC 299	5/31/2011	AMC408389
NCC 300	5/31/2011	AMC408390
NCC 301	5/31/2011	AMC408391
NCC 302	5/31/2011	AMC408392
NCC 319	5/31/2011	AMC408393
NCC 320	5/31/2011	AMC408394
NCC 321	5/31/2011	AMC408395
NCC 322	5/31/2011	AMC408396
NCC 323	5/31/2011	AMC408397
NCC 324	6/1/2011	AMC408398
NCC 325	6/1/2011	AMC408399
NCC 277	5/23/2011	AMC408400
NCC 278	5/23/2011	AMC408401
NCC 279	5/23/2011	AMC408402
NCC 280	5/23/2011	AMC408403
NCC 283	5/23/2011	AMC408404
NCC 284	5/23/2011	AMC408405
NCC 285	5/23/2011	AMC408406
NCC 286	5/23/2011	AMC408407
NCC 287	5/20/2011	AMC408408
NCC 288	5/20/2011	AMC408409
NCC 289	5/23/2011	AMC408410
NCC 290	5/23/2011	AMC408411
NCC 291	5/23/2011	AMC408412
NCC 292	5/23/2011	AMC408413
NCC 303	5/31/2011	AMC408414


BLM AZ PHOENIX OFFICE
 2012 MAY -4 PM 2:23
 PHOENIX, ARIZONA

RECEIVED

CLAIM NAME	LOCATION DATE	BUREAU OF LAND MANAGEMENT SERIAL NO.
NCC 304	5/31/2011	AMC408415
NCC 305	5/31/2011	AMC408416
NCC 306	5/31/2011	AMC408417
NCC 307	5/31/2011	AMC408418
NCC 308	5/31/2011	AMC408419
NCC 309	5/31/2011	AMC408420
NCC 310	5/31/2011	AMC408421
NCC 311	5/31/2011	AMC408422
NCC 312	5/31/2011	AMC408423
NCC 313	5/31/2011	AMC408424
NCC 314	5/31/2011	AMC408425
NCC 315	5/31/2011	AMC408426
NCC 316	5/31/2011	AMC408427
NCC 317	5/31/2011	AMC408428
NCC 318	5/31/2011	AMC408429
NCC 329	5/17/2011	AMC408430
NCC 330	5/17/2011	AMC408431
NCC 331	5/17/2011	AMC408432
NCC 332	5/17/2011	AMC408433
NCC 333	6/2/2011	AMC408434
NCC 334	6/2/2011	AMC408435
NCC 335	6/2/2011	AMC408436
NCC 336	6/2/2011	AMC408437
NCC 326	6/1/2011	AMC408438
NCC 327	6/1/2011	AMC408439
NCC 328	6/1/2011	AMC408440
NCC 337	6/1/2011	AMC408441
NCC 338	6/1/2011	AMC408442
NCC 339	6/1/2011	AMC408443

RECEIVED
BLM AZ STATE OFFICE
2012 MAY -4 PM 2:23
PHOENIX, ARIZONA

W. Scott Donaldson
Attorney-at-Law



6868 North 7th Avenue, Suite 204
Phoenix, Arizona 85013-1150
Telephone: (602) 242-9762

E-Mail: scottdonaldson@wsdlaw.net
Fax: (602) 242-9763
Website: www.wsdlaw.net

1 May 2012

Rebecca Heick, Group Administrator
Lands and Minerals
Bureau of Land Management
Arizona State Office
One North Central Avenue, Suite 800
Phoenix, Arizona 85004-4427

Re: Decision of April 19, 2012
3800 (9310) TS AMC408299

AMC408319-AMC408321, AMC408612-AMC408631
NCC 49, 50, 52, 21-40

RECEIVED
BLM AZ STATE OFFICE
2012 MAY -4 PM 2: 26
PHOENIX, ARIZONA

Ms. Heick:

I represent Redhawk Copper, Inc. ("Redhawk"). This letter responds to that certain Decision dated April 19, 2012, and more particularly described above ("Decision"). It does not constitute an appeal of the Decision but is our effort to resolve the issues raised in the Decision without formal appeal.

The presentation can be divided into two parts: the Section 31, Township 7 South, Range 18 East, mining claims and those in Section 30 of the same Township. The Section 31 mining claims are addressed first.

SECTION 31

The Section 31 mining claims are the NCC 21-40, AMC408612-AMC408631. They are lode mining claims.

The Section 31 mining claims were located pursuant to Notice of Intent to Locate a Lode or Placer Mining Claim and/or a Tunnel Site on Lands Patented Under the Stock Raising

Homestead Act of 1916, as Amended by the Act of April 16, 1993 ("Notice"). The Notice was filed on April 28, 2011, and denominated AZA 35658. Pursuant to the May 16, 2011, letter from Rebecca Heick, Group Administrator, Lands and Minerals, the AZA 35658 exploration period began May 11, 2011, and ended July 26, 2011.

The Decision states the Section 31 mining claims were located prior to May 11, 2011, and are null and void ab initio. This conclusion is understandable because the Section 31 location notices indicate the location date was May 8, 2011.

That indicated location date is, however, a mistake. The Section 31 mining claims were actually located on May 18, 2011, well within the exploration period.

Attached hereto are copies of the NCC 27 and 34 location notices. They were posted on the ground 18 May 2011 and retrieved on 24 April 2012. The NCC 27 and 34 location notices are typical of the NCC 21 through 40 notices. Redhawk can, therefore, amend the NCC 21-40 location notices to reflect their true location date.

SECTION 30


The Section 30 mining claims are the NCC 49, 50, and 52. They also are lode mining claims.

The location monuments of the Section 30 claims are sited in the NW4SW4 of Section 30. That land was not patented under the Stock Raising Homestead Act. It was, therefore, open to location on April 12, 2011, the date of location of the Section 30 mining claims.

It may be that portions of the Section 30 claims extend out of the NW4SW4. In such case, those portions would be invalid as the area did not become open to mineral entry until September 2, 2011, pursuant to another Notice, AZA 35737.

The mining claims affected by this Decision include AMC408319-AMC408321, as listed on page 1 of the Decision. The corresponding claim names for those claim numbers are NCC 49-51. NCC 51 is not listed with the claim names, but rather NCC 52 is listed (AMC408322). Please clarify which of the two mining claims, NCC 51 or NCC 52, is the one affected by this Decision.

Very truly yours,



W. Scott Donaldson

Attachments

RECEIVED
BLM AZ STATE OFFICE
2012 MAY -4 PM 2:26
PHOENIX, ARIZONA

When recorded return to:
 Redhawk Copper Inc
 616 Webb Drive
 San Manuel, AZ 85631

LOCATION NOTICE FOR LOBE MINING CLAIM

NOTICE IS HEREBY GIVEN that the NCC 27
 _____ lode mining claim has been located
 by Redhawk Copper Inc whose current mailing
 address is 616 Webb Drive
San Manuel, AZ 85631

PHOENIX, ARIZONA
 2012 MAY -4 PM 2:26

RECEIVED
 BLM AZ STATE OFFICE

The general course of this claim is north / south and it is situated in Pinal
 County, Arizona. This claim is 1500 feet in length and 600 feet in width. This claim runs
 from the location monument on which this location notice is posted approximately 10 feet in a
northerly direction to the north end line and 1490 feet in a southerly direction to the
south end line. This claim is marked by six monuments, one at each corner and one at the center of each
 end line of the claim.

The location monument on which this notice is posted is situated within Section 31, Township 7
South, Range 18 East, Gila Salt River Base and Meridian, Arizona and this claim encompasses portions
 of the following quarter section (s), section (s), Township (s) and Range (s) NE 1/4 and SE 1/4 of the NW 1/4 of
Section 31, Township 7 South, Range 18 East, Gila Salt River Base and Meridian, Arizona, Bunker Hill Mining
District.

The locality of this claim with reference to some natural object or permanent monument and additional information
 (if any) concerning its locality are as follows: 1070 feet south and 3422 feet west of the northeast corner of
Section 31, Township 7 South, Range 18 East, to the northeast corner of the claim.

DATED AND POSTED on the ground this 18 day of May, 2011.

LOCATOR (s) Redhawk Copper Inc AGENT: T. Robert Breen
616 Webb Drive
San Manuel, AZ 85631

When recorded return to:
Redhawk Copper Inc
616 Webb Drive
San Manuel, AZ 85631

LOCATION NOTICE FOR LODE MINING CLAIM

NOTICE IS HEREBY GIVEN that the NCC 34
lode mining claim has been located
by Redhawk Copper Inc whose current mailing
address is 616 Webb Drive
San Manuel, AZ 85631

PHOENIX, ARIZONA
2012 MAY 4 PM 2:26

RECEIVED
BLM AZ STATE OFFICE

The general course of this claim is north / south and it is situated in Pinal
County, Arizona. This claim is 1500 feet in length and 600 feet in width. This claim runs
from the location monument on which this location notice is posted approximately 1490 feet in a
northerly direction to the north end line and 10 feet in a southerly direction to the
south end line. This claim is marked by six monuments, one at each corner and one at the center of each
end line of the claim.

The location monument on which this notice is posted is situated within Section 31, Township 7
South, Range 18 East, Gila Salt River Base and Meridian, Arizona and this claim encompasses portions
of the following quarter section (s), section (s), Township (s) and Range (s) NE 1/4 of the NW 1/4 of Section
31, and SE 1/4 of the SW 1/4 of Section 30, Township 7 South, Range 18 East, Gila Salt River Base and
Meridian, Arizona, Bunker Hill Mining District.

The locality of this claim with reference to some natural object or permanent monument and additional information
(if any) concerning its locality are as follows: 430 feet north and 3422 feet west of the northeast corner of Section
31, Township 7 South, Range 18 East, to the northeast corner of the claim.

DATED AND POSTED on the ground this 18 day of May 2011.

LOCATOR (s) Redhawk Copper Inc
616 Webb Drive
San Manuel, AZ 85631

AGENT: T. Robert Breen *[Signature]*

W. SCOTT DONALDSON
ATTORNEY AT LAW
6868 NORTH 7TH AVENUE, SUITE 204
PHOENIX, ARIZONA 85013-1150

PHOENIX AZ 850

02 MAY 2012 PM 5-7



REBECCA HEICK, GROUP ADMINISTRATOR
LANDS AND MINERALS
BUREAU OF LAND MANAGEMENT
ARIZONA STATE OFFICE
ONE NORTH CENTRAL AVENUE, SUITE 800
PHOENIX, AZ 85004-4427

RECEIVED
BLM AZ STATE OFFICE
2012 MAY -4 PM 2: 26
PHOENIX, ARIZONA

85004\$4427



DEPARTMENT OF THE INTERIOR
BUREAU OF LAND MANAGEMENT
(PHX 075454, etc.)

DEC 22 1981

ARIZONA

ORDER PROVIDING FOR OPENING OF PUBLIC LANDS

1. In exchanges of lands made under the provisions of Section 8 of the Act of June 28, 1934 (49 Stat. 1272, amended, 43 U.S.C. 315g) the following lands have been reconveyed to the United States under the serial numbers listed below:

Gila and Salt River Meridian, Arizona

PHX 075454

T. 6 N., R. 16 W.,
sec. 2, Lots 3, 4,

T. 16 N., R. 18 W.,
secs. 2, 16 and 32,
sec. 36, $\frac{W}{2}$,

T. 16 N., R. 19 W.,
sec. 2, $S\frac{1}{2}N\frac{1}{2}$, $S\frac{1}{2}$,
secs. 16, 32 and 36,

T. 23 N., R. 19 W.,
sec. 2, Lots 1, 2, 3, 4,

PHX 075459

T. 17 N., R. 18 W.,
sec. 36, $N\frac{1}{2}$, $SW\frac{1}{4}$, $N\frac{1}{2}SE\frac{1}{4}$, $SW\frac{1}{4}SE\frac{1}{4}$,

T. 17 N., R. 19 W.,
secs. 2, 16, 32 and 36,

T. 17 N., R. 20 W.,
sec. 2, Lots 1, 2, 3, $S\frac{1}{2}N\frac{1}{2}$, $S\frac{1}{2}$,
secs. 16, 32 and 36,

T. 17 N., R. 21 W.,
sec. 2, Lot 1, $S\frac{1}{2}N\frac{1}{2}$, $S\frac{1}{2}$,

PHX 075483

T. 23 N., R. 18 W.,
secs. 16 and 32,

T. 12 N., R. 16 W.,
sec. 36,

PHX 075483 (cont'd)

- T. 23 N., R. 19 W.,
sec. 2, S $\frac{1}{2}$, S $\frac{1}{2}$ NW $\frac{1}{4}$.
- T. 15 N., R. 18 W.,
sec. 16,
sec. 32, E $\frac{1}{2}$, NW $\frac{1}{4}$,
sec. 36, E $\frac{1}{2}$ NE $\frac{1}{4}$, NE $\frac{1}{2}$ SE $\frac{1}{4}$, W $\frac{1}{2}$, W $\frac{1}{2}$ E $\frac{1}{2}$.
- T. 14 N., R. 15 W.,
sec. 2.
- T. 12 N., R. 17 W.,
sec. 16, N $\frac{1}{2}$.

PHX 078043

- T. 13 N., R. 16 W.,
sec. 32, N $\frac{1}{2}$, N $\frac{1}{2}$ SE $\frac{1}{4}$, SE $\frac{1}{4}$ SE $\frac{1}{4}$.
- T. 12 N., R. 16 W.,
sec. 2, Lots 1, 2, 3, 4, S $\frac{1}{2}$.
- T. 14 N., R. 12 W.,
sec. 36, N $\frac{1}{2}$, SW $\frac{1}{4}$, W $\frac{1}{2}$ SE $\frac{1}{4}$.
- T. 14 N., R. 13 W.,
sec. 16, N $\frac{1}{2}$, W $\frac{1}{2}$ SW $\frac{1}{4}$,
sec. 32, N $\frac{1}{2}$, W $\frac{1}{2}$ SW $\frac{1}{4}$,
sec. 36, N $\frac{1}{2}$, NW $\frac{1}{4}$ SW $\frac{1}{4}$.
- T. 14 N., R. 14 W.,
sec. 16, N $\frac{1}{2}$, SW $\frac{1}{4}$, W $\frac{1}{2}$ SE $\frac{1}{4}$, NE $\frac{1}{2}$ SE $\frac{1}{4}$,
sec. 36, N $\frac{1}{2}$, SW $\frac{1}{4}$, W $\frac{1}{2}$ SE $\frac{1}{4}$, NE $\frac{1}{2}$, E $\frac{1}{2}$.
- T. 7 N., R. 11 W.,
secs. 10 and 11.

PHX 078978

- T. 14 N., R. 14 W.,
sec. 2, Lots 2, 3, 4,
sec. 18, Lots 3, 4.
- T. 14 N., R. 13 W.,
sec. 32, SE $\frac{1}{4}$, E $\frac{1}{2}$ SW $\frac{1}{4}$.
- T. 15 N., R. 12 W.,
sec. 32, N $\frac{1}{2}$ NE $\frac{1}{4}$, SW $\frac{1}{4}$ NE $\frac{1}{4}$, NW $\frac{1}{4}$.
- T. 14 N., R. 15 W.,
sec. 36, E $\frac{1}{2}$ SE $\frac{1}{4}$.

PHX 079886

- T. 5 S., R. 27 E.,
sec. 32.
- T. 37 N., R. 10 W.,
sec. 36.
- T. 38 N., R. 10 W.,
sec. 32, N $\frac{1}{2}$, SE $\frac{1}{4}$, N $\frac{1}{2}$ SW $\frac{1}{4}$, SW $\frac{1}{4}$ SW $\frac{1}{4}$.

PHX 080040

T. 18 N., R. 20 W.,
sec. 16, SE $\frac{1}{2}$,

T. 20 N., R. 16 W.,
sec. 32, NE $\frac{1}{2}$,

T. 38 N., R. 10 W.,
sec. 32, SE $\frac{1}{2}$ SW $\frac{1}{2}$,

PHX 080217

T. 38 N., R. 10 W.,
sec. 2, Lots 2, 3, 4, S $\frac{1}{2}$ N $\frac{1}{2}$,
sec. 16, E $\frac{1}{2}$,

T. 40 N., R. 11 W.,
sec. 16, SE $\frac{1}{2}$ NE $\frac{1}{2}$, W $\frac{1}{2}$ NE $\frac{1}{2}$, E $\frac{1}{2}$ SW $\frac{1}{2}$, NW $\frac{1}{2}$, SE $\frac{1}{2}$,

PHX 080542

T. 39 N., R. 12 W.,
sec. 32, SW $\frac{1}{2}$,

T. 41 N., R. 5 W.,
sec. 32, N $\frac{1}{2}$,

PHX 080547

T. 27 N., R. 20 W.,
sec. 20, W $\frac{1}{2}$ NW $\frac{1}{2}$, NE $\frac{1}{2}$ NW $\frac{1}{2}$,

PHX 080681

T. 38 N., R. 14 W.,
secs. 16, 32 and 36,

T. 41 N., R. 5 W.,
sec. 16,

T. 41 N., R. 8 W.,
sec. 16,

T. 41 N., R. 12 W.,
sec. 32,

T. 41 N., R. 16 W.,
sec. 16,

PHX 081206

T. 13 N., R. 13 W.,
sec. 2, N $\frac{1}{2}$,

T. 13 N., R. 19 W.,
sec. 2, W $\frac{1}{2}$,

PHX 081226

T. 24 N., R. 22 W.,
sec. 25, S $\frac{1}{2}$ SE $\frac{1}{2}$,

T. 10 N., R. 18 W.,
sec. 15, NW $\frac{1}{2}$

PHX 081289

T. 39 N., R. 10 W.,
sec. 2,

T. 39 N., R. 11 W.,
sec. 36, SE $\frac{1}{2}$,

PHX 081345	T. 40 N., R. 10 W., sec. 32, NW $\frac{1}{4}$ NE $\frac{1}{4}$.
PHX 081413	T. 13 N., R. 13 W., sec. 1, Lot 1, NW $\frac{1}{2}$ SE $\frac{1}{2}$ NE $\frac{1}{4}$, secs. 25 and 35.
PHX 081486	T. 38 N., R. 12 W., sec. 16.
PHX 081525	T. 13 N., R. 13 W., sec. 11, S $\frac{1}{2}$, secs. 13, 15 and 23.
PHX 084397	T. 17 N., R. 16 W., sec. 16.
	T. 17 N., R. 17 W., sec. 2, Lots 1, 2, 3, SE $\frac{1}{2}$ NW $\frac{1}{2}$, S $\frac{1}{2}$ NE $\frac{1}{4}$.
	T. 18 N., R. 17 W., sec. 36, S $\frac{1}{2}$ SW $\frac{1}{2}$, NW $\frac{1}{2}$ SW $\frac{1}{2}$.
	T. 19 N., R. 16 W., secs. 8, 16 and 18.
	T. 20 N., R. 14 W., sec. 7, Lots 1, 2, 3, 4.
	T. 20 N., R. 18 W., sec. 32.
	T. 20 N., R. 19 W., sec. 2, NW $\frac{1}{2}$ N $\frac{1}{2}$.
	T. 20 N., R. 20 W., sec. 16, sec. 32, excepting patented mining claims.
PHX 084872	T. 38 N., R. 10 W., sec. 36.
AR 034207	T. 11 S., R. 29 E., sec. 22, NE $\frac{1}{2}$ NE $\frac{1}{4}$, sec. 23, W $\frac{1}{2}$ NW $\frac{1}{2}$, W $\frac{1}{2}$ SW $\frac{1}{2}$, SE $\frac{1}{2}$ SW $\frac{1}{2}$, SE $\frac{1}{4}$, sec. 26, NE $\frac{1}{4}$.
AR 034820	T. 25 N., R. 13 W., sec. 7, NW $\frac{1}{2}$ SE $\frac{1}{4}$.
AR 034989	T. 39 N., R. 13 W., sec. 7, Lots 2, 3 and 4.
AR 036033	T. 20 N., R. 15 W., sec. 3, Lot 4, SW $\frac{1}{2}$ NW $\frac{1}{2}$, W $\frac{1}{2}$ SW $\frac{1}{2}$.
AR 011074	T. 16 N., R. 19 W., sec. 35

AR 07524	T. 14 N., R. 13 W., sec. 35, S $\frac{1}{2}$ SW $\frac{1}{4}$, NE $\frac{1}{4}$ SW $\frac{1}{4}$,	
A 6759	T. 26 N., R. 20 W., sec. 10, W $\frac{1}{2}$,	
A 6079	T. 17 N., R. 16 W., sec. 1, Lots 1, 2, 3, SW $\frac{1}{8}$ NE $\frac{1}{4}$, S $\frac{1}{2}$ NW $\frac{1}{4}$, S $\frac{1}{2}$, sec. 5, sec. 9, S $\frac{1}{2}$, sec. 11, T. 18 N., R. 16 W., sec. 11, S $\frac{1}{2}$ NE $\frac{1}{4}$, N $\frac{1}{2}$ SE $\frac{1}{4}$, SW $\frac{1}{2}$ SE $\frac{1}{4}$, NE $\frac{1}{8}$ SW $\frac{1}{4}$, S $\frac{1}{2}$ SW $\frac{1}{4}$, sec. 13, SW $\frac{1}{2}$ NW $\frac{1}{4}$, sec. 15, S $\frac{1}{2}$ NE $\frac{1}{4}$, NW $\frac{1}{4}$ SE $\frac{1}{4}$, S $\frac{1}{2}$ S $\frac{1}{2}$, sec. 19, sec. 21, NE $\frac{1}{4}$, E $\frac{1}{2}$ NW $\frac{1}{4}$, SW $\frac{1}{2}$ NW $\frac{1}{4}$, SW $\frac{1}{4}$, N $\frac{1}{2}$ SE $\frac{1}{4}$, SW $\frac{1}{2}$ SE $\frac{1}{4}$, sec. 23, NW $\frac{1}{2}$ NW $\frac{1}{4}$, S $\frac{1}{2}$ NW $\frac{1}{4}$, SW $\frac{1}{4}$, sec. 25, NE $\frac{1}{4}$, E $\frac{1}{2}$ NW $\frac{1}{4}$, NW $\frac{1}{4}$ NW $\frac{1}{4}$, SE $\frac{1}{8}$ SE $\frac{1}{4}$, sec. 27, N $\frac{1}{2}$ SW $\frac{1}{4}$, sec. 29, NE $\frac{1}{8}$ NE $\frac{1}{4}$, W $\frac{1}{2}$ NE $\frac{1}{4}$, W $\frac{1}{2}$, SE $\frac{1}{4}$, sec. 31, E $\frac{1}{2}$ NE $\frac{1}{4}$, NE $\frac{1}{8}$ NW $\frac{1}{4}$, S $\frac{1}{2}$ NW $\frac{1}{4}$, S $\frac{1}{2}$, sec. 33, T. 18 N., R. 17 W., secs. 23 and 25, T. 20 N., R. 19 W., secs. 5, 7, 17, 19, 29 and 31, A 1469	T. 26 N., R. 21 W., sec. 33, SW $\frac{1}{4}$,
A 1385	T. 25 N., R. 18 W., sec. 17, S $\frac{1}{2}$, SW $\frac{1}{2}$ NE $\frac{1}{4}$, secs. 21 and 29,	


The areas described aggregate approximately 54,540.00 acres in Graham, Maricopa, Mohave and Yuma counties.

2. The United States did not acquire the mineral rights on any of the land described in paragraph 1 with the exception of the land described under Serial nos. PHX 080547, AR 034207 and AR 034989.

3. Subject to valid existing rights, the provisions of existing withdrawals, and the requirements of applicable law, the lands described in paragraph 1 hereof are hereby open to operation of the public land

laws including the mining laws (Ch. 2, Title 30 U.S.C.), and the mineral leasing laws. All valid applications received at or prior to February 15, 1982, shall be considered as simultaneously filed at that time. Those received thereafter shall be considered in the order of filing.

4. Inquiries concerning the lands should be addressed to the Bureau of Land Management, Department of the Interior, 2400 Valley Bank Center, Phoenix, Arizona 85073 (602-261-3706).


Mario L. Lopez
Chief, Branch of Lands and
Minerals Operations

4310-84

DEPARTMENT OF THE INTERIOR
BUREAU OF LAND MANAGEMENT

(PHX 075454, etc.)

MAY 07 1982

ARIZONA


ORDER PROVIDING FOR OPENING OF PUBLIC LANDS: CORRECTION

In FR Doc. 81-37222 appearing at pages 63398 and 63399 in the issue of December 31, 1981, make the following changes:

On Page 63399, second column, 3rd paragraph is changed to read as follows:

3. Subject to valid existing rights, the provisions of existing withdrawals, and the requirements of applicable law, the lands described in paragraph 1 hereof are hereby open to operation of the public land laws, generally. All valid applications received at or prior to February 15, 1982, shall be considered as simultaneously filed at that time. Those received thereafter shall be considered in the order of filing.

On February 15, 1982, the lands referred to in paragraph 2 shall be open to location and entry under the United States mining laws and to applications and offers under the mineral leasing laws.



Mario L. Lopez
Chief, Branch of Lands and
Mineral Operations

DEPARTMENT OF THE INTERIOR
BUREAU OF LAND MANAGEMENT
STATUS
(MASS) Serial Register Page

Run Date/Time: 03/08/12 12:42 PM

Page 1 of

01 06-28-1934;048STAT1272;43USC315G
Case Type 221001: EX-STATE, TAYLOR ACT

Serial Number
AZPHX- 0 084397--01

Mer	Twp	Rng	Sec	SType	SurNr	Suff	NE	NW	SW	SE	Acreage	County	District/Resource Area	Mgmt Agency
							NNSS EWWE	NNSS EWWE	NNSS EWWE	NNSS EWWE				
14	0200N	0140W	007	L	1		----	-X--	----	----	32.390	MOHAVE	KINGMAN FO	21000000
14	0200N	0140W	007	L	2		----	--X-	----	----	32.450	MOHAVE	KINGMAN FO	21000000
14	0200N	0140W	007	L	3		----	----	-X--	----	32.510	MOHAVE	KINGMAN FO	21000000
14	0200N	0140W	007	L	4		----	----	--X-	----	32.570	MOHAVE	KINGMAN FO	21000000
	0170N	0160W	016	9			ENTIRE SECTION				640.000	MOHAVE	KINGMAN FO	21000000
	0190N	0160W	008	9			ENTIRE SECTION				640.000	MOHAVE	KINGMAN FO	21000000
14	0190N	0160W	016	9			ENTIRE SECTION				640.000	MOHAVE	KINGMAN FO	21000000
14	0190N	0160W	018	9			ENTIRE SECTION				636.840	MOHAVE	KINGMAN FO	21000000
14	0170N	0170W	002	A			--XX	---	X	----	120.000	MOHAVE	KINGMAN FO	21000000
14	0170N	0170W	002	L	1		X---	----	----	----	39.120	MOHAVE	KINGMAN FO	21000000
14	0170N	0170W	002	L	2		-X--	----	----	----	39.120	MOHAVE	KINGMAN FO	21000000
14	0170N	0170W	002	L	3		----	X---	----	----	39.120	MOHAVE	KINGMAN FO	21000000
14	0180N	0170W	036	A		01	----	----	-XXX	----	120.000	MOHAVE	KINGMAN FO	21000000
14	0200N	0180W	032	9			ENTIRE SECTION				640.000	MOHAVE	KINGMAN FO	21000000
14	0200N	0200W	016	A		01	XXXX	----	-XXX	X---	320.000	MOHAVE	KINGMAN FO	21000000
14	0200N	0200W	016	A		02	----	XXXX	X---	-XXX	320.000	MOHAVE	KINGMAN FO	21000000
14	0200N	0200W	032	9			ENTIRE SECTION				640.000	MOHAVE	KINGMAN FO	21000000
											4,964.120			

Document Category	Doc ID	Geographic Name
QUIT CLAIM DEED	12081949	

Agency	Agency Text

US Rights Cd	US Rights Txt	Exception
930	ALL SURF. RIGHTS U.S.LCS	

No minerals

Data Element No 1	Supplemental Data 1	Data Element 2	Supplemental Data 2
3472 CNTY_BK_NUM	65	3518 PAGE_NUM	578

NO WARRANTY IS MADE BY BLM FOR USE OF THE DATA FOR PURPOSES NOT INTENDED BY BLM

DEPARTMENT OF THE INTERIOR
 BUREAU OF LAND MANAGEMENT
 STATUS
 (MASS) Serial Register Page

Run Date/Time: 03/08/12 12:42 PM

Page 2 of

01 06-28-1934;048STAT1272;43USC315G
 Case Type 221001: EX-STATE, TAYLOR ACT

Serial Number
 AZPHX- 0 084397--01

Act Date	Act Code	Action Txt	Action Remarks
12/08/1949	868	DEED SIGNED	
02/15/1982	816	OPEN TO ENTRY	

Name	Address	City State Zip	Interest Relationship	% Interest
		AZ	ADMIN MGT ENTITY	0.0000000

Line Nr	Remarks
0001	KEY 17N16W

DEPARTMENT OF THE INTERIOR
BUREAU OF LAND MANAGEMENT
STATUS
(MASS) Serial Register Page

Run Date/Time: 03/08/12 12:38 PM

Page 1 of

01 06-28-1934;048STAT1272;43USC315G
Case Type 221001: EX-STATE, TAYLOR ACT

Serial Number
AZPHX- 0 084397

Mer	Twp	Rng	Sec	SType	SurNr	Suff	NE	NW	SW	SE	Acreage	County	District/Resource Area	Mgmt Agency
							NNSS EWWE	NNSS EWWE	NNSS EWWE	NNSS EWWE				
14	0070N	0020E	003	9			ENTIRE	SECTION			638.000	MARICOPA	HASSAYAMPA FO	21000000
14	0070N	0020E	010	9			ENTIRE	SECTION			640.000	MARICOPA	HASSAYAMPA FO	21000000
14	0070N	0020E	011	A			----	XXXX	XXXX	-XX-	400.000	MARICOPA	HASSAYAMPA FO	21000000
14	0070N	0020E	015	A			----	XXXX	XXXX	----	320.000	MARICOPA	HASSAYAMPA FO	21000000
14	0070N	0020E	022	A			--X-	--XX	XXXX	XXXX	440.000	MARICOPA	HASSAYAMPA FO	21000000
14	0070N	0020E	022	L	2		-X--	----	----	----	39.120	MARICOPA	HASSAYAMPA FO	21000000
14	0070N	0020E	022	L	3		----	X---	----	----	39.300	MARICOPA	HASSAYAMPA FO	21000000
14	0070N	0020E	022	L	4		----	-X--	----	----	39.470	MARICOPA	HASSAYAMPA FO	21000000
14	0070N	0020E	023	A			--XX	---X	XXXX	XXXX	440.000	MARICOPA	HASSAYAMPA FO	21000000
14	0070N	0020E	023	L	1		X---	----	----	----	39.490	MARICOPA	HASSAYAMPA FO	21000000
14	0070N	0020E	023	L	2		-X--	----	----	----	39.310	MARICOPA	HASSAYAMPA FO	21000000
14	0070N	0020E	023	L	3		----	X---	----	----	39.130	MARICOPA	HASSAYAMPA FO	21000000
14	0070N	0020E	027	A			----	XXXX	----	----	160.000	MARICOPA	HASSAYAMPA FO	21000000
14	0080N	0020E	026	A			--XX	--XX	XXXX	XXXX	480.000	MARICOPA	HASSAYAMPA FO	21000000
14	0080N	0020E	035	9			ENTIRE	SECTION			640.000	MARICOPA	HASSAYAMPA FO	21000000
14	0060N	0030E	018	A			-XXX	----	----	XXXX	280.000	MARICOPA	HASSAYAMPA FO	21000000
14	0060N	0030E	019	A			XXXX	X--X	----	----	240.000	MARICOPA	HASSAYAMPA FO	21000000
14	0060N	0030E	019	L	1		----	-X--	----	----	39.440	MARICOPA	HASSAYAMPA FO	21000000
14	0060N	0030E	019	L	2		----	--X-	----	----	39.370	MARICOPA	HASSAYAMPA FO	21000000
14	0080N	0030E	005	9			ENTIRE	SECTION			466.000	YAVAPAI	HASSAYAMPA FO	21000000
14	0080N	0030E	017	A		01	----	----	----	---X	40.000	MARICOPA	HASSAYAMPA FO	21000000
14	0080N	0030E	018	A		01	----	----	----	XXXX	160.000	MARICOPA	HASSAYAMPA FO	21000000
4	0080N	0030E	019	A			XXXX	----	----	----	160.000	MARICOPA	HASSAYAMPA FO	21000000
4	0080N	0030E	020	A			X--X	-X--	--X-	X---	200.000	MARICOPA	HASSAYAMPA FO	21000000
14	0080N	0030E	020	L	1		-X--	X---	----	----	36.090	MARICOPA	HASSAYAMPA FO	21000000
14	0080N	0030E	020	L	2		----	X---	----	----	24.680	MARICOPA	HASSAYAMPA FO	21000000
14	0080N	0030E	020	L	3		----	--XX	----	----	47.240	MARICOPA	HASSAYAMPA FO	21000000
14	0080N	0030E	020	L	4		--X-	---X	----	----	50.380	MARICOPA	HASSAYAMPA FO	21000000
14	0080N	0030E	020	L	5		----	----	----	-XX-	33.480	MARICOPA	HASSAYAMPA FO	21000000
14	0080N	0030E	020	L	6		----	----	X---	----	37.200	MARICOPA	HASSAYAMPA FO	21000000
14	0080N	0030E	020	L	7		----	----	-X--	----	31.040	MARICOPA	HASSAYAMPA FO	21000000
14	0080N	0030E	020	L	8		----	----	---X	----	31.960	MARICOPA	HASSAYAMPA FO	21000000
14	0080N	0030E	020	L	9		----	----	----	--XX	28.560	MARICOPA	HASSAYAMPA FO	21000000
14	0080N	0030E	030	A			----	----	----	-XXX	120.000	MARICOPA	HASSAYAMPA FO	21000000

6,459.260

NO WARRANTY IS MADE BY BLM FOR USE OF THE DATA FOR PURPOSES NOT INTENDED BY BLM

DEPARTMENT OF THE INTERIOR
BUREAU OF LAND MANAGEMENT
STATUS
(MASS) Serial Register Page

Run Date/Time: 03/08/12 12:38 PM

Page 2 of

01 06-28-1934;048STAT1272;43USC315G
Case Type 221001: EX-STATE, TAYLOR ACT

Serial Number
AZPHX-0 084397

Document Category	Doc ID	Geographic Name
PATENT	1129126	

Agency	Agency Text

US Rights Cd	US Rights Txt	Exception
900	ALL MINERALS	LCS
942	DITCHES OR CANALS	
944	SUBJECT TO EXIST FED R/W	
948	FED. PWR ACT, SEC. 24	

Data Element No 1	Supplemental Data 1	Data Element 2	Supplemental Data 2

Act Date	Act Code	Action Txt	Action Remarks
05/23/1950	879	PATENT ISSUED	

Name	Address	City State Zip	Interest Relationship	% Interest
ARIZONA STATE OF	1616 W ADAMS	PHOENIX AZ 85007	PATENTEE	0.0000000

Line Nr	Remarks
0001	KEY 7N2E

AR 034207

T. 11 S., R. 29 E.,
Sec. 22, NE $\frac{1}{4}$ NE $\frac{1}{4}$;
Sec. 23, W $\frac{1}{2}$ NW $\frac{1}{4}$, N $\frac{1}{2}$ SW $\frac{1}{4}$, SE $\frac{1}{4}$ SW $\frac{1}{4}$,
SE $\frac{1}{4}$;
Sec. 26, NE $\frac{1}{4}$.

AR 034620

T. 25 N., R. 13 W.,
Sec. 7, NW $\frac{1}{4}$ SE $\frac{1}{4}$.

AR 034989

T. 39 N., R. 13 W.,
Sec. 7, Lots 2, 3 and 4.

AR 036033

T. 20 N., R. 15 W.,
Sec. 3, Lot 4, SW $\frac{1}{4}$ NW $\frac{1}{4}$, W $\frac{1}{2}$ SW $\frac{1}{4}$.

AR 011074

T. 16 N., R. 19 W.,
Sec. 35.

AR 07524

T. 14 N., R. 13 W.,
Sec. 35, S $\frac{1}{2}$ SW $\frac{1}{4}$, NE $\frac{1}{4}$ SW $\frac{1}{4}$.

A 6759

T. 26 N., R. 20 W.,
Sec. 10, N $\frac{1}{2}$.

A 6079

T. 17 N., R. 16 W.,
Sec. 1, Lots 1, 2, 3, SW $\frac{1}{4}$ NE $\frac{1}{4}$, S $\frac{1}{2}$ NW $\frac{1}{4}$,
S $\frac{1}{2}$;
Sec. 5;
Sec. 9, S $\frac{1}{2}$;
Sec. 11.

T. 18 N., R. 16 W.,

Sec. 11, S $\frac{1}{2}$ NE $\frac{1}{4}$, N $\frac{1}{2}$ SE $\frac{1}{4}$, SW $\frac{1}{4}$ SE $\frac{1}{4}$,
NE $\frac{1}{4}$ SW $\frac{1}{4}$, S $\frac{1}{2}$ SW $\frac{1}{4}$;
Sec. 13, SW $\frac{1}{4}$ NW $\frac{1}{4}$;
Sec. 15, S $\frac{1}{2}$ NE $\frac{1}{4}$, NW $\frac{1}{4}$ SE $\frac{1}{4}$, S $\frac{1}{2}$ S $\frac{1}{2}$;
Sec. 19;
Sec. 21, NE $\frac{1}{4}$, E $\frac{1}{2}$ NW $\frac{1}{4}$, SW $\frac{1}{4}$ NW $\frac{1}{4}$,
SW $\frac{1}{4}$, N $\frac{1}{2}$ SE $\frac{1}{4}$, SW $\frac{1}{4}$ SE $\frac{1}{4}$;
Sec. 23, NW $\frac{1}{4}$ NW $\frac{1}{4}$, S $\frac{1}{2}$ NW $\frac{1}{4}$, SW $\frac{1}{4}$;
Sec. 25, NE $\frac{1}{4}$, E $\frac{1}{2}$ NW $\frac{1}{4}$, NW $\frac{1}{4}$ NW $\frac{1}{4}$,
SE $\frac{1}{4}$ SE $\frac{1}{4}$;
Sec. 27, N $\frac{1}{2}$ SW $\frac{1}{4}$;
Sec. 29, NE $\frac{1}{4}$ NE $\frac{1}{4}$, W $\frac{1}{2}$ NE $\frac{1}{4}$, W $\frac{1}{2}$, SE $\frac{1}{4}$;
Sec. 31, E $\frac{1}{2}$ NE $\frac{1}{4}$, NE $\frac{1}{4}$ NW $\frac{1}{4}$, S $\frac{1}{2}$ NW $\frac{1}{4}$,
S $\frac{1}{2}$;
Sec. 33.

T. 18 N., R. 17 W.,
Secs. 23 and 25.

T. 20 N., R. 19 W.,
Secs. 5, 7, 17, 19, 29 and 31.

A 1469

T. 26 N., R. 21 W.,
Sec. 33, SW $\frac{1}{4}$.

A 1385

T. 25 N., R. 18 W.,
Sec. 17, S $\frac{1}{2}$, SW $\frac{1}{4}$ NE $\frac{1}{4}$;
Secs. 21 and 29.

The areas described aggregate approximately 54,540.00 acres in Graham, Maricopa, Mohave and Yuma counties.

2. The United States did not acquire the mineral rights on any of the land described in paragraph 1 with the exception of the land described under Serial nos. PHX 080547, AR 034207 and AR 034989.

3. Subject to valid existing rights, the provisions of existing withdrawals, and the requirements of applicable law, the lands described in paragraph 1 hereof are hereby open to operation of the public land laws including the mining laws (Ch. 2, Title 30 U.S.C.), and the mineral leasing laws. All valid applications received at or prior to February 15, 1982, shall be considered as simultaneously filed at that time. Those received thereafter shall be considered in the order of filing.

4. Inquiries concerning the lands should be addressed to the Bureau of Land Management, Department of the Interior, 2400 Valley Bank Center, Phoenix, Arizona 85073 (602-261-3706).

Mario L. Lopez,
Chief, Branch of Lands and Minerals Operations.

[FR Doc. 81-37222 Filed 12-30-81; 8:45 am]

BILLING CODE 4310-84-M

[OR 9141]

Oregon; Termination of Exchange Classification

1. By Order of the Oregon State Director, Bureau of Land Management, which was published in the Federal Register on January 4, 1973 (38 FR 810), the following described public land was classified for disposal through exchange pursuant to the Act of June 28, 1934, as amended (48 Stat. 1269; 43 U.S.C. 315g):

Willamette Meridian

T. 2 S., R. 7 E.,

Sec. 33, Lots 2, 3, 5, 8 to 11, inclusive, 13, 16, 17, 19, 21, 22, 25, 27 to 29, inclusive, 33, and 35.

The area described contains 21,675 acres in Clackamas County.

2. The exchange authority cited has been repealed by Section 705 of the Federal Land Policy and Management Act of October 21, 1976 (43 U.S.C. 1701). Accordingly, the classification is no longer applicable and is terminated upon publication of this notice in the Federal Register.

Inquiries concerning the land should be addressed to the State Director, Bureau of Land Management, P.O. Box 2965; Portland, Oregon 97208.

Dated: December 21, 1981.

Champ C. Vaughan, Jr.,
Acting Chief, Branch of Lands and Minerals Operations.

[FR Doc. 81-37203 Filed 12-30-81; 8:45 am]

BILLING CODE 4310-84-M

[OR 11469 (WASH)]

Washington; Proposed Withdrawal and Reservation of Lands; Amendment

In a notice published in the Federal Register of February 4, 1977, FR Doc. 77-3464, Page 6915, an allowance of 25 days was made for comments concerning the proposal by the U.S. Forest Service to withdraw 2,898 acres of land for the Hannegan Road and Whatcom Pass Trail Travel Influence Zone within the Mt. Baker National Forest in Whatcom County. An additional 65 days from the date of this publication is hereby provided for interested persons to comment or request a public meeting. All communications in connection with this proposed withdrawal should be addressed to the undersigned officer, Bureau of Land Management, P.O. Box 2965, Portland, Oregon 97208.

Dated: December 21, 1981.

Champ C. Vaughan, Jr.,
Acting Chief, Branch of Lands and Minerals Operations.

[FR Doc. 81-37209 Filed 12-30-81; 8:45 am]

BILLING CODE 4310-84-M

Coal Leases; Colorado and Utah; Uinta-Southwestern Utah

AGENCY: Bureau of Land Management, Interior.

ACTION: Advance notice of intent to call for Expressions of Interest in coal leasing.

SUMMARY: The planning amendment for the North Fork Planning Unit Management Framework Plan, Colorado, for coal leasing has been protested by the Terror Creek Ditch and Reservoir Company and the Western Slope Energy Research Center, Inc. Consequently, to adhere to the existing coal activity planning schedule, the call for Expressions of Interest will be reduced to thirty days in length.

The purpose of this notice is to give parties, who may wish to express interest in areas found satisfactory for further consideration, an early opportunity to begin preparation of their Expression(s) of Interest. All parties should note that boundaries of study tracts may be adjusted as a portion of the protest process.

ADDRESSES: Requests for specific information and maps of areas acceptable for further consideration for coal leasing may be submitted in advance of formal publication of calls for Expressions of Interest to the following:

FOR FURTHER INFORMATION CONTACT:
Kent Biddulph, Utah BLM State Office,
(801) 524-5326.

Dated: December 21, 1981.

Dean Stepanek,
Acting State Director.

[FR Doc. 81-37212 Filed 12-30-81; 8:45 am]

BILLING CODE 4310-84-M

[OR 17434(WASH)]

Washington; Proposed Withdrawal and
Reservation of Lands; Amendment

In a notice published in the Federal Register of June 28, 1977, FR Doc. 77-18484, Pages 32850-1, an allowance of 30 days was made for comments concerning the proposal by the Bureau of Reclamation to withdraw 144 acres of land for use in connection with proposed fish enhancement developments at Enloe Dam in Okanogan County. An additional 60 days from the date of this publication is hereby provided for interested persons to comment or request a public meeting. All communications in connection with this proposed withdrawal should be addressed to the undersigned officer, Bureau of Land Management, P.O. Box 2965, Portland, Oregon 97208.

Dated: December 22, 1981.

Champ C. Vaughan,
Acting Chief, Branch of Lands and Minerals
Operations.

[FR Doc. 81-37250 Filed 12-30-81; 8:45 am]

BILLING CODE 4310-84-M

[PHX 075454, etc.]

Arizona; Order Providing for Opening
of Public Lands

December 22, 1981.

1. In exchanges of lands made under the provisions of section 8 of the Act of June 28, 1934 (49 Stat. 1272, amended, 43 U.S.C. 315g) the following lands have been reconveyed to the United States under the serial numbers listed below:

Gila and Salt River Meridian, Arizona

PHX 075454

T. 6 N., R. 16 W.,
Sec. 2, Lots 3, 4.
T. 18 N., R. 18 W.,
Secs. 2, 16 and 32;
Sec. 36, W $\frac{1}{2}$.
T. 16 N., R. 19 W.,
Sec. 2, S $\frac{1}{2}$ N $\frac{1}{2}$, S $\frac{1}{2}$;
Secs. 16, 32 and 36.
T. 23 N., R. 19 W.,
Sec. 2, Lots 1, 2, 3, 4.

PHX 075459

T. 17 N., R. 18 W.,
Sec. 36, N $\frac{1}{2}$, SW $\frac{1}{4}$, N $\frac{1}{2}$ SE $\frac{1}{4}$, SW $\frac{1}{2}$ SE $\frac{1}{4}$.
T. 17 N., R. 19 W.,
Secs. 2, 16, 32 and 36.

T. 17 N., R. 20 W.,
Sec. 2, Lots 1, 2, 3, S $\frac{1}{2}$ N $\frac{1}{2}$, S $\frac{1}{2}$;
Secs. 16, 32 and 36.
T. 17 N., R. 21 W.,
Sec. 2, Lot 1, S $\frac{1}{2}$ N $\frac{1}{2}$, S $\frac{1}{2}$.

PHX 075483

T. 23 N., R. 18 W.,
Secs. 16 and 32.
T. 12 N., R. 16 W.,
Sec. 36.
T. 23 N., R. 19 W.,
Sec. 2, S $\frac{1}{2}$, S $\frac{1}{2}$ NW $\frac{1}{4}$.
T. 15 N., R. 18 W.,
Sec. 16;
Sec. 32, E $\frac{1}{2}$, NW $\frac{1}{4}$;
Sec. 36, E $\frac{1}{2}$ NE $\frac{1}{4}$, NE $\frac{1}{2}$ SE $\frac{1}{4}$, W $\frac{1}{2}$, W $\frac{1}{2}$ E $\frac{1}{2}$.
T. 14 N., R. 15 W.,
Sec. 2.
T. 12 N., R. 17 W.,
Sec. 16, N $\frac{1}{2}$.

PHX 078043

T. 13 N., R. 16 W.,
Sec. 32, N $\frac{1}{2}$, N $\frac{1}{2}$ SE $\frac{1}{4}$, SE $\frac{1}{2}$ SE $\frac{1}{4}$.
T. 12 N., R. 16 W.,
Sec. 2, Lots 1, 2, 3, 4, S $\frac{1}{2}$.
T. 14 N., R. 12 W.,
Sec. 36, N $\frac{1}{2}$, SW $\frac{1}{4}$, W $\frac{1}{2}$ SE $\frac{1}{4}$.
T. 14 N., R. 13 W.,
Sec. 16, N $\frac{1}{2}$, W $\frac{1}{2}$ SW $\frac{1}{4}$;
Sec. 32, N $\frac{1}{2}$, W $\frac{1}{2}$ SW $\frac{1}{4}$;
Sec. 36, N $\frac{1}{2}$, NW $\frac{1}{4}$ SW $\frac{1}{4}$.
T. 14 N., R. 14 W.,
Sec. 16, N $\frac{1}{2}$, SW $\frac{1}{4}$, W $\frac{1}{2}$ SE $\frac{1}{4}$, NE $\frac{1}{2}$ SE $\frac{1}{4}$;
Sec. 36, N $\frac{1}{2}$, SW $\frac{1}{4}$, W $\frac{1}{2}$ SE $\frac{1}{4}$, NE $\frac{1}{2}$ SE $\frac{1}{4}$.
T. 7 N., R. 11 W.,
Secs. 10 and 11.

PHX 078978

T. 14 N., R. 14 W.,
Sec. 2, Lots 2, 3, 4;
Sec. 16, Lots 3, 4.
T. 14 N., R. 13 W.,
Sec. 32, SE $\frac{1}{4}$, E $\frac{1}{2}$ SW $\frac{1}{4}$.
T. 15 N., R. 12 W.,
Sec. 32, N $\frac{1}{2}$ NE $\frac{1}{4}$, SW $\frac{1}{4}$ NE $\frac{1}{4}$, NW $\frac{1}{4}$.
T. 14 N., R. 15 W.,
Sec. 36, E $\frac{1}{2}$ SE $\frac{1}{4}$.

PHX 079886

T. 5 S., R. 27 E.,
Sec. 32.
T. 37 N., R. 10 W.,
Sec. 36.
T. 38 N., R. 10 W.,
Sec. 32, N $\frac{1}{2}$, SE $\frac{1}{4}$, N $\frac{1}{2}$ SW $\frac{1}{4}$, SW $\frac{1}{2}$ SW $\frac{1}{4}$.

PHX 080040

T. 18 N., R. 20 W.,
Sec. 16, SE $\frac{1}{4}$.
T. 20 N., R. 16 W.,
Sec. 32, NE $\frac{1}{4}$.
T. 38 N., R. 10 W.,
Sec. 32, SE $\frac{1}{2}$ SW $\frac{1}{4}$.

PHX 080217

T. 38 N., R. 10 W.,
Sec. 2, Lots 2, 3, 4, S $\frac{1}{2}$ N $\frac{1}{2}$;
Sec. 16, E $\frac{1}{2}$.
T. 40 N., R. 11 W.,
Sec. 16, SE $\frac{1}{4}$ NE $\frac{1}{4}$, W $\frac{1}{2}$ NE $\frac{1}{4}$, E $\frac{1}{2}$ SW $\frac{1}{4}$,
NW $\frac{1}{4}$, SE $\frac{1}{4}$.

PHX 080542

T. 39 N., R. 12 W.,
Sec. 32, SW $\frac{1}{4}$.

T. 41 N., R. 5 W.,

Sec. 32, N $\frac{1}{2}$.

PHX 080547

T. 27 N., R. 20 W.,
Sec. 20, W $\frac{1}{2}$ NW $\frac{1}{4}$, NE $\frac{1}{4}$ NW $\frac{1}{4}$.

PHX 080681

T. 38 N., R. 14 W.,
Secs. 16, 32 and 36.
T. 41 N., R. 5 W.,
Sec. 16.
T. 41 N., R. 8 W.,
Sec. 16.
T. 41 N., R. 12 W.,
Sec. 32.
T. 41 N., R. 16 W.,
Sec. 16.

PHX 081208

T. 13 N., R. 13 W.,
Sec. 2, N $\frac{1}{2}$.
T. 13 N., R. 19 W.,
Sec. 2, N $\frac{1}{2}$.

PHX 081226

T. 24 N., R. 22 W.,
Sec. 25, S $\frac{1}{2}$ SE $\frac{1}{4}$.
T. 10 N., R. 18 W.,
Sec. 15, NW $\frac{1}{4}$.

PHX 081289

T. 39 N., R. 10 W.,
Sec. 2.
T. 39 N., R. 11 W.,
Sec. 36, SE $\frac{1}{4}$.

PHX 081345

T. 40 N., R. 10 W.,
Sec. 32, N $\frac{1}{2}$ NE $\frac{1}{4}$.

PHX 081413

T. 13 N., R. 13 W.,
Sec. 1, Lot 1, N $\frac{1}{2}$ SE $\frac{1}{4}$ NE $\frac{1}{4}$;
Secs. 25 and 35.

PHX 081488

T. 38 N., R. 12 W.,
Sec. 16.

PHX 081525

T. 13 N., R. 13 W.,
Sec. 11, S $\frac{1}{2}$;
Secs. 13, 15 and 23.

PHX 084397

T. 17 N., R. 16 W.,
Sec. 16.
T. 17 N., R. 17 W.,
Sec. 2, Lots 1, 2, 3, SE $\frac{1}{4}$ NW $\frac{1}{4}$, S $\frac{1}{2}$ NE $\frac{1}{4}$.
T. 18 N., R. 17 W.,
Sec. 36, S $\frac{1}{2}$ SW $\frac{1}{4}$, NW $\frac{1}{4}$ SW $\frac{1}{4}$.
T. 19 N., R. 16 W.,
Secs. 8, 16 and 18.
T. 20 N., R. 14 W.,
Sec. 7, Lots 1, 2, 3, 4.
T. 20 N., R. 18 W.,
Sec. 32.
T. 20 N., R. 19 W.,
Sec. 2, N $\frac{1}{2}$ N $\frac{1}{2}$.
T. 20 N., R. 20 W.,
Sec. 16;
Sec. 32, excepting patented mining claims.

PHX 084672

T. 38 N., R. 10 W.,
Sec. 36.



NOTICE!!

These documents have been scanned!

Do not place un-scanned documents beneath this notice!

Do not remove this notice from this file!

GPO Jacket No. 560-102
Print Order 61540
Rise Business Services, LLC
Job=AZ15 5/16/2019



Box Number= AZ15057



Claim Begin-End: AMC408939-AMC409122

6 Location Notices-Amendments and Supporting Documents



AZ15057-8

AMC408068-AMC409300

**NO
DOCUMENTS
FOUND**

NO DOCUMENTS FOUND
NO DOCUMENTS FOUND